

Index Of Sheets

SHEET NO.	DESCRIPTION
1	TITLE SHEET
2A-2E	TYPICAL SECTIONS
3	S.R. 222 INTERCHANGE GEOMETRY
4-8	PRESENT LAYOUT
4A-8A	PROPOSED LAYOUT
4B-6B	PROFILE
9-17	SIDEROAD AND RAMP PROFILE
18-19	RETAINING WALL PROFILE
20-101	ROADWAY CROSS SECTIONS

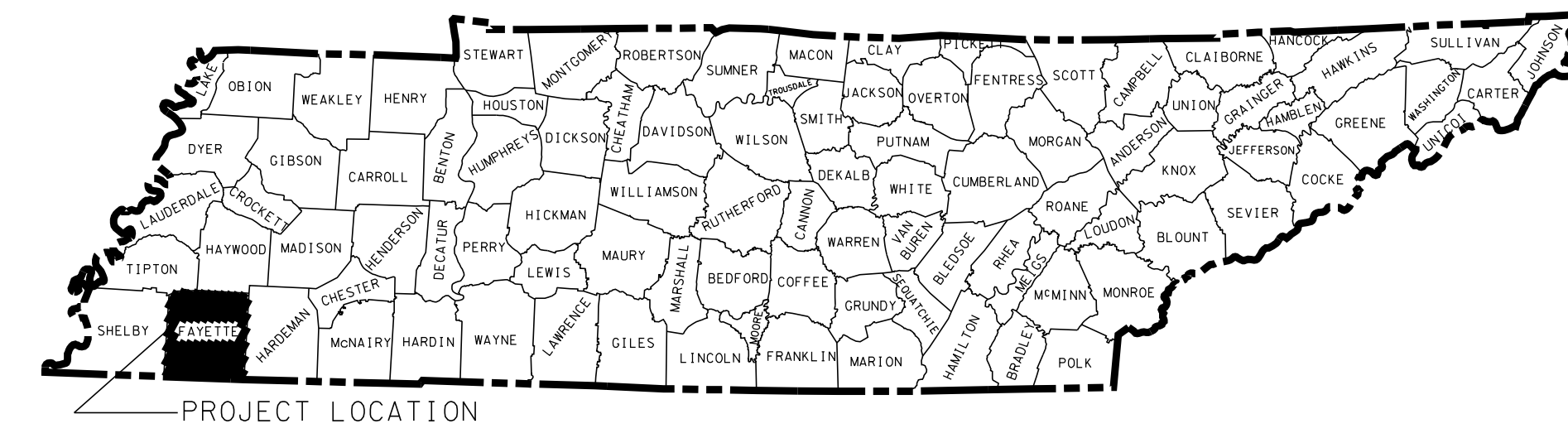
STATE OF TENNESSEE
DEPARTMENT OF TRANSPORTATION
BUREAU OF ENGINEERING

FAYETTE COUNTY

I-40
INTERCHANGE AT S.R.222 (EXIT 42)
PRELIMINARY (30%)

STATE HIGHWAY NO. I-40 F.A.H.S. NO. I-40

TENN.	YEAR	SHEET NO.
	2012	1
FED. AID PROJ. NO.	IM-40-1(328)	
STATE PROJ. NO.	24001-0147-44	

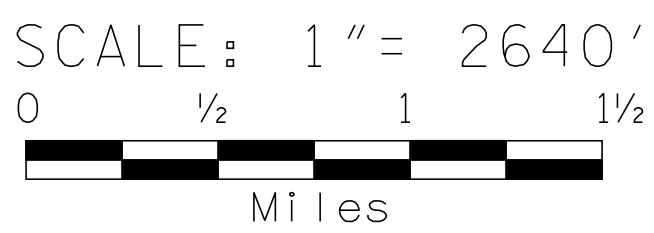
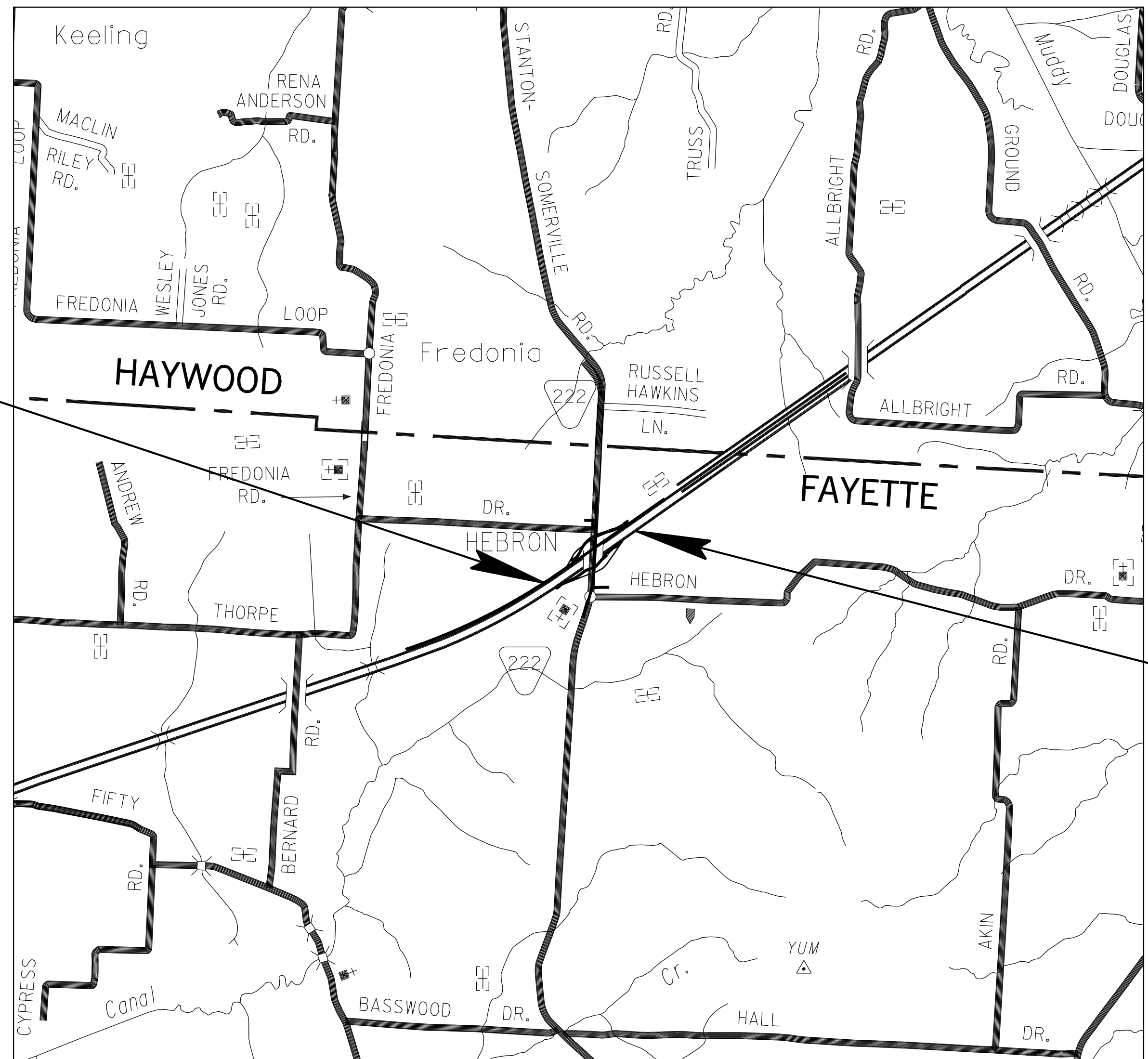


NO EXCLUSIONS
NO EQUATIONS

CAUTION !
PRELIMINARY
PLANS
SUBJECT TO
CHANGE

BEG. PROJ. IM-40-1(328)
STA. 139+80.00

END PROJ. IM-40-1(328)
STA. 181+50.00



ROADWAY LENGTH	0.790 MILES
BRIDGE LENGTH	0.057 MILES
BOX BRIDGE LENGTH	0.000 MILES
PROJECT LENGTH	0.790 MILES

SPECIAL NOTES

PROPOSALS MAY BE REJECTED BY THE COMMISSIONER IF ANY OF THE UNIT PRICES CONTAINED THEREIN ARE OBVIOUSLY UNBALANCED, EITHER EXCESSIVE OR BELOW THE REASONABLE COST ANALYSIS VALUE.

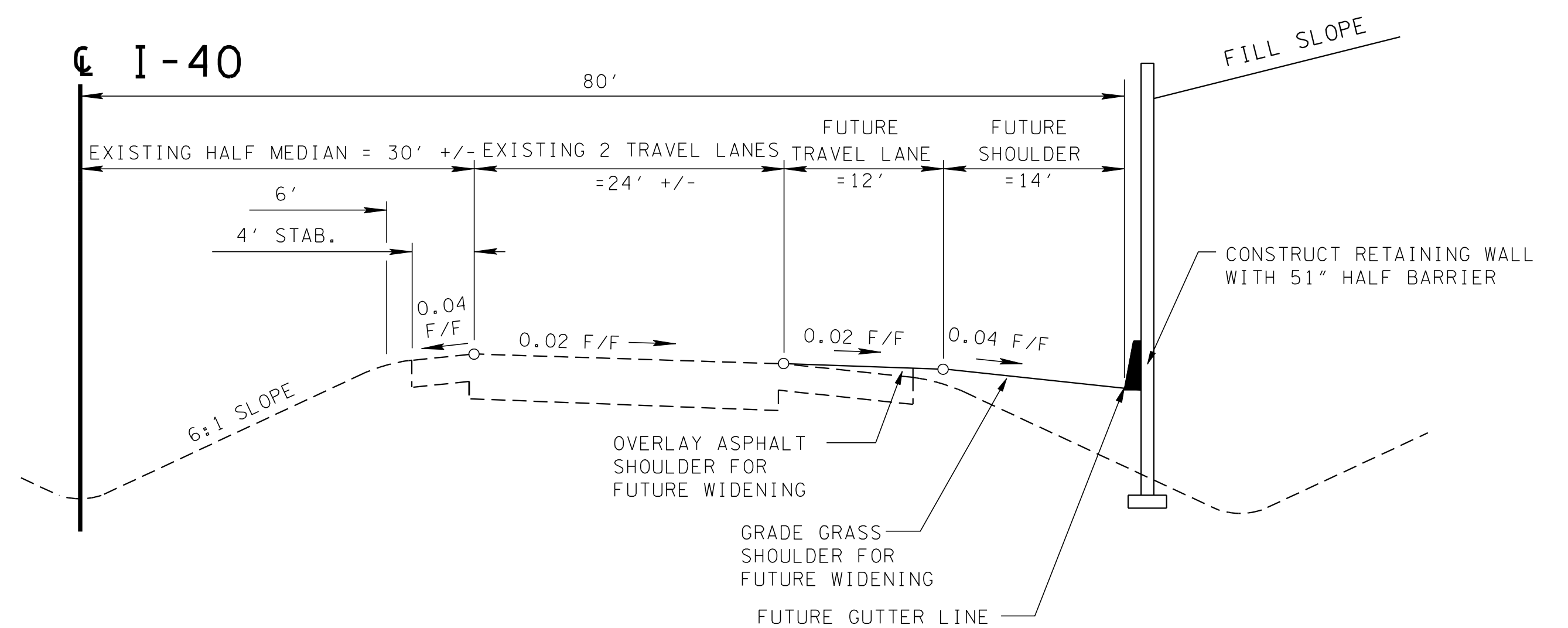
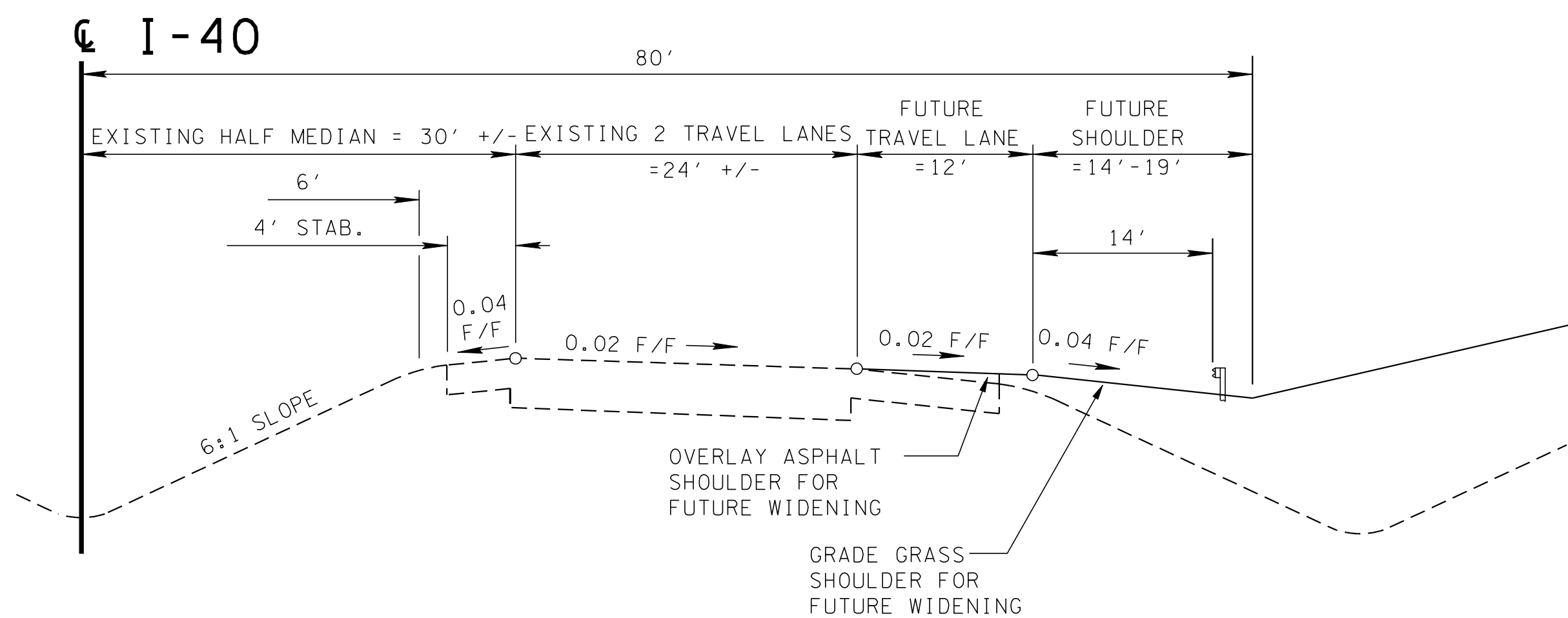
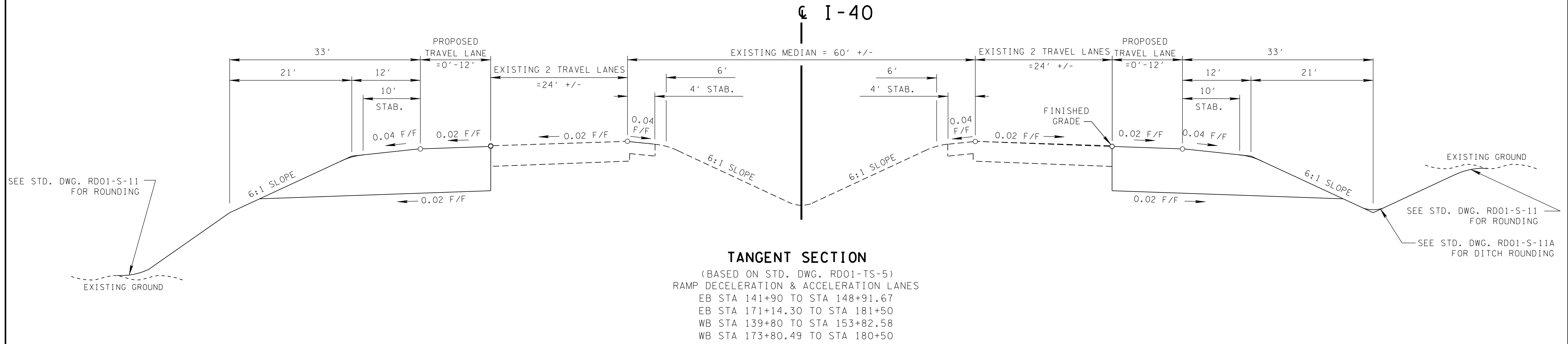
THIS PROJECT TO BE CONSTRUCTED UNDER THE STANDARD SPECIFICATIONS OF THE TENNESSEE DEPARTMENT OF TRANSPORTATION DATED MARCH 1, 2006 AND ADDITIONAL SPECIFICATIONS AND SPECIAL PROVISIONS CONTAINED IN THE PLANS AND IN THE PROPOSAL CONTRACT.

TDOT C.E. MANAGER 1 _____
DESIGNED BY TRANSYSTEMS CORPORATION
DESIGNER JOSHUAH LELJEDAL CHECKED BY PATRICK MURRAY, P.E.
P.E. NO. 24001-0147-44
PIN NO. 114219.00

APPROVED: Paul D. Degges
PAUL D. DEGGES, CHIEF ENGINEER
DATE: _____
APPROVED: [Signature]
JOHN SCHROER, COMMISSIONER

U.S. DEPARTMENT OF TRANSPORTATION
FEDERAL HIGHWAY ADMINISTRATION
APPROVED: _____
DIVISION ADMINISTRATOR DATE

TYPE	YEAR	PROJECT NO.	SHEET NO.
PRELIM	2012	IM-40-1(328)	2A

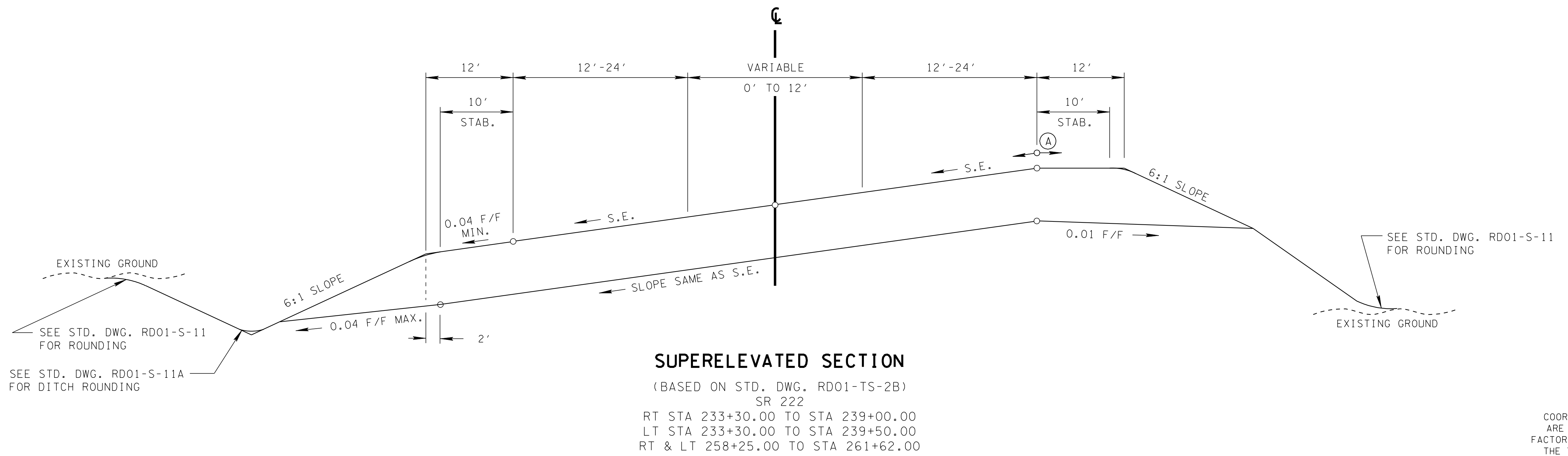
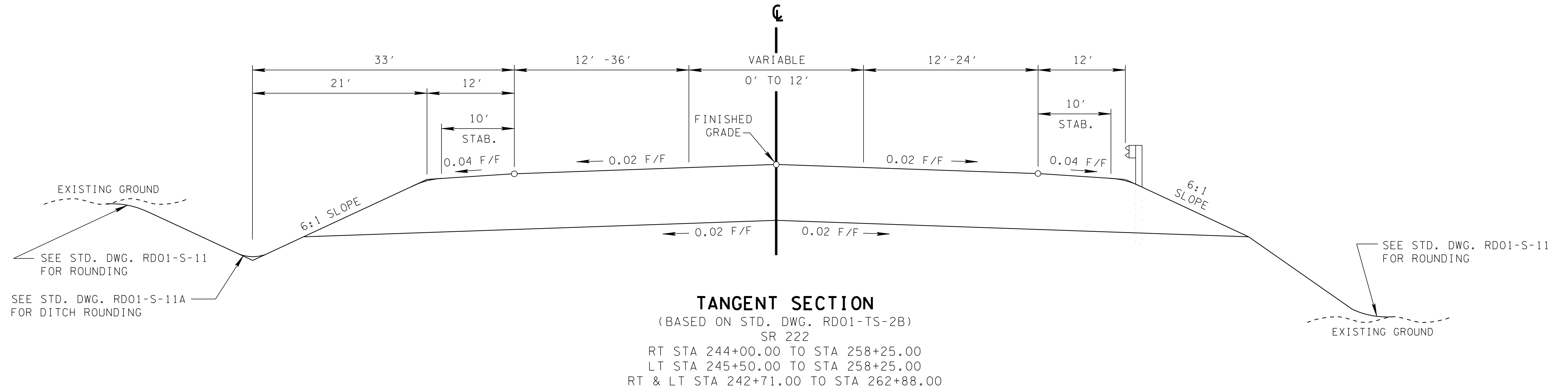


COORDINATES ARE NAD/83(1995), ARE DATUM ADJUSTED BY THE FACTOR OF 1.00004 AND TIED TO THE TGRN. ALL ELEVATIONS ARE REFERENCED TO THE NAVD 1988.

STATE OF TENNESSEE
DEPARTMENT OF TRANSPORTATION

TYPICAL SECTIONS

TYPE	YEAR	PROJECT NO.	SHEET NO.
PRELIM	2012	IM-40-1(328)	2B

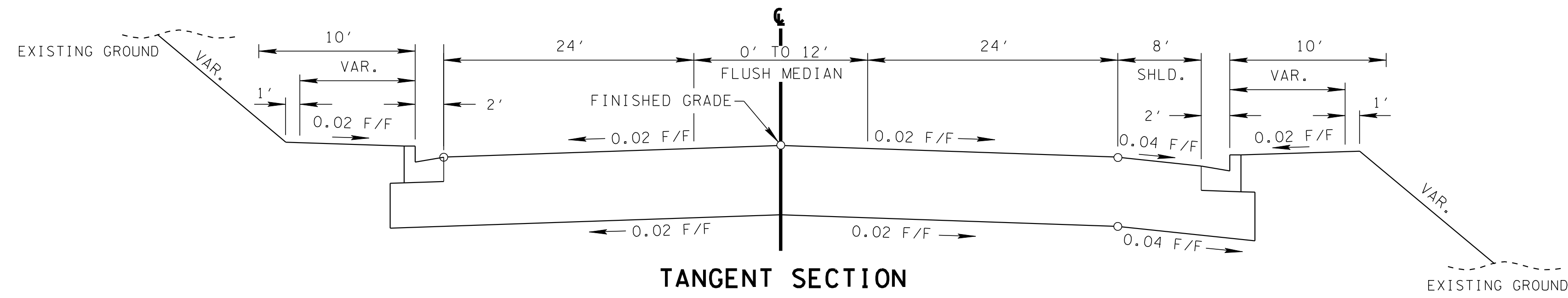


COORDINATES ARE NAD/83(1995),
 ARE DATUM ADJUSTED BY THE
 FACTOR OF 1.00004 AND TIED TO
 THE TGRN. ALL ELEVATIONS ARE
 REFERENCED TO THE NAVD 1988.

STATE OF TENNESSEE
 DEPARTMENT OF TRANSPORTATION

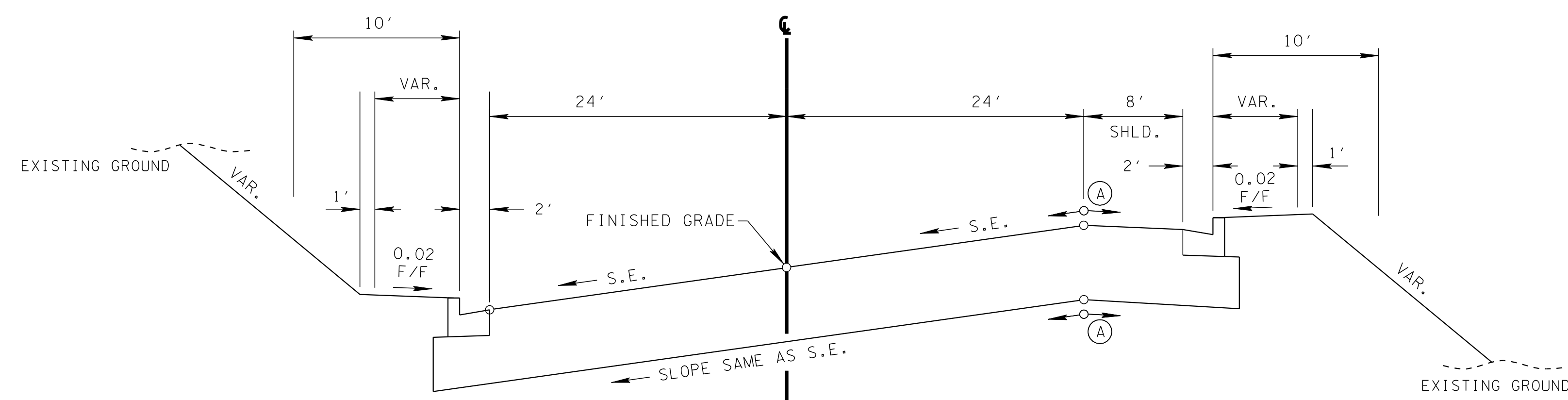
**TYPICAL
 SECTIONS**

TYPE	YEAR	PROJECT NO.	SHEET NO.
PRELIM	2012	IM-40-1(328)	2C



TANGENT SECTION

(BASED ON STD. DWG. RD-TS-6)
 SR 222
 RT STA 242+71.00 TO STA 244+00.00
 LT STA 242+71.00 TO STA 245+50.00



SUPERELEVATED SECTION

(BASED ON STD. DWG. RD01-TS-6)
 SR 222
 RT STA 239+00.00 TO STA 242+71.00
 LT STA 239+50.00 TO STA 242+71.00

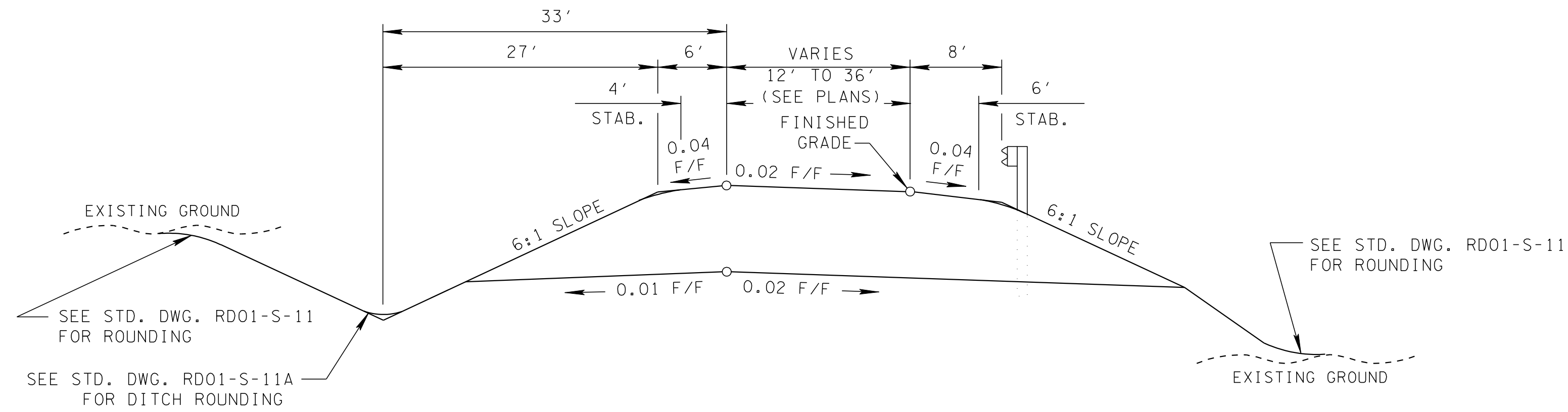
(A) THE SLOPES OF THE SHOULDER AND ROADWAY SHALL NOT EXCEED AN ALGEBRAIC DIFFERENCE OF 0.07

COORDINATES ARE NAD/83(1995),
 ARE DATUM ADJUSTED BY THE
 FACTOR OF 1.00004 AND TIED TO
 THE TGRN. ALL ELEVATIONS ARE
 REFERENCED TO THE NAVD 1988.

STATE OF TENNESSEE
 DEPARTMENT OF TRANSPORTATION

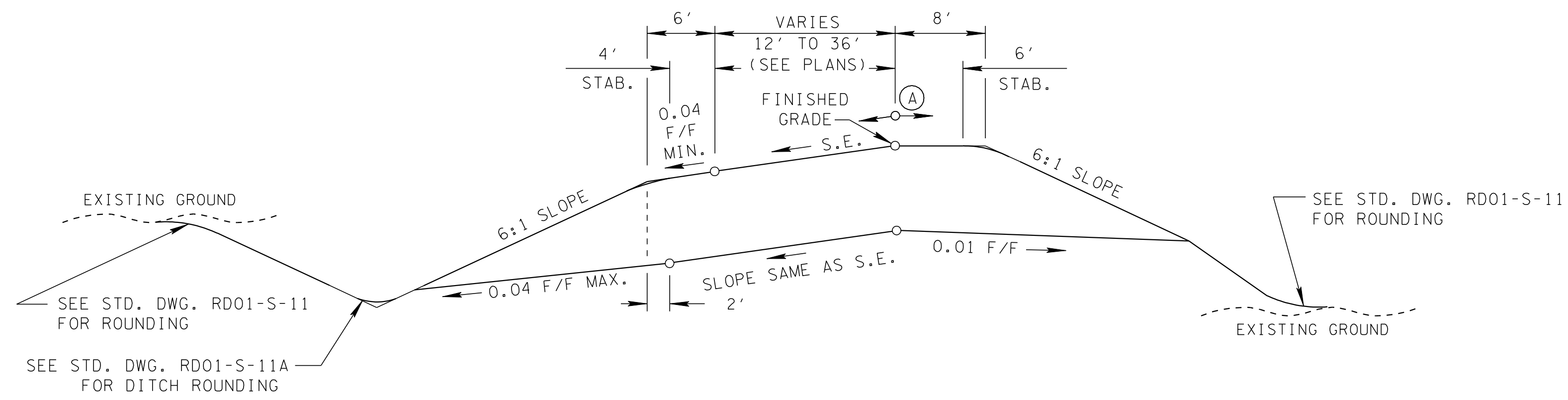
**TYPICAL
 SECTIONS**

TYPE	YEAR	PROJECT NO.	SHEET NO.
PRELIM	2012	IM-40-1(328)	20



TANGENT SECTION

(BASED ON STD. DWG. RD01-TS-4)
RAMP B STA 36+06.58 TO STA 39+17.45
RAMP C STA 83+41.29 TO STA 84+69.47
RAMP D STA 76+45.51 TO STA 78+56.47



SUPERELEVATED SECTION

(BASED ON STD. DWG. RD01-TS-4)
RAMP A STA 40+35.60 TO STA 50+37.36
RAMP B STA 29+70.58 TO STA 36+06.58
RAMP B STA 39+17.45 TO STA 39+67.87
RAMP C STA 80+32.13 TO STA 83+41.29
RAMP C STA 84+69.57 TO STA 91+15.70
RAMP D STA 68+62.54 TO STA 76+45.51
RAMP D STA 78+56.47 TO STA 79+68.94

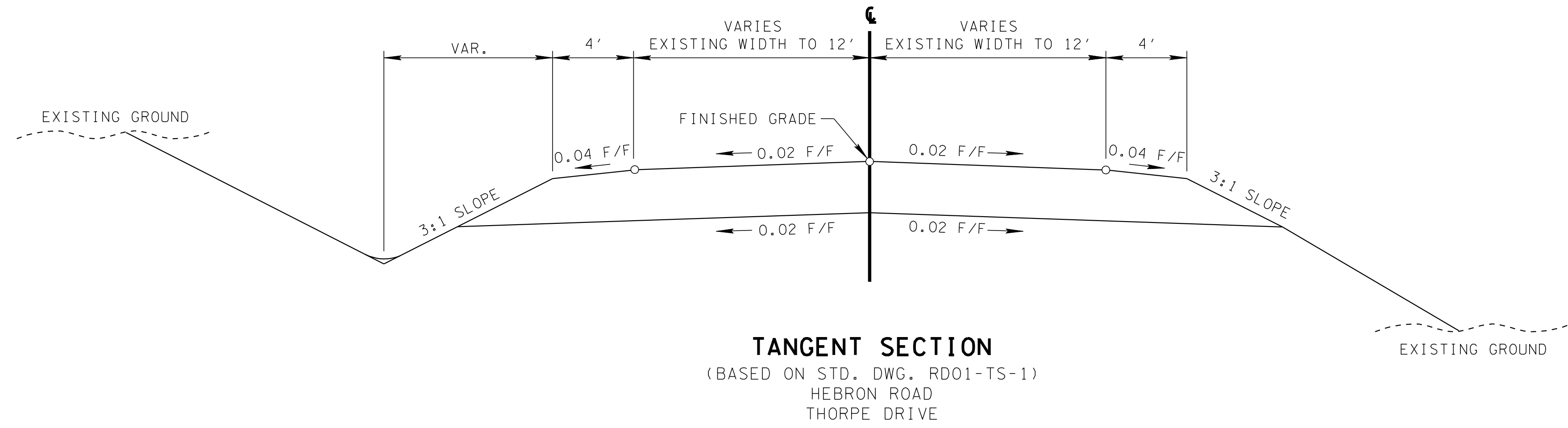
(A) THE SLOPES OF THE SHOULDER AND ROADWAY SHALL NOT EXCEED AN ALGEBRAIC DIFFERENCE OF 0.07

COORDINATES ARE NAD/83(1995), ARE DATUM ADJUSTED BY THE FACTOR OF 1.00004 AND TIED TO THE TGRN. ALL ELEVATIONS ARE REFERENCED TO THE NAVD 1988.

STATE OF TENNESSEE
DEPARTMENT OF TRANSPORTATION

**TYPICAL
SECTIONS**

TYPE	YEAR	PROJECT NO.	SHEET NO.
PRELIM	2012	IM-40-1(328)	2E



TANGENT SECTION
 (BASED ON STD. DWG. RD01-TS-1)
 HEBRON ROAD
 THORPE DRIVE

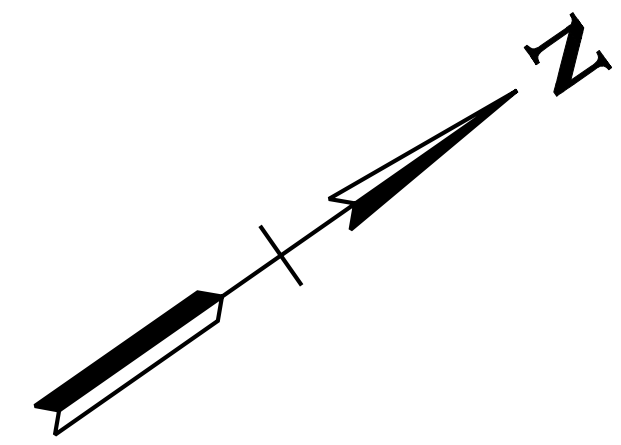
4/23/2012 12:47:34 PM
 g:\na2\0017\Road\FA040_Sheet_002E Typ_Sect.sht

COORDINATES ARE NAD/83(1995),
 ARE DATUM ADJUSTED BY THE
 FACTOR OF 1.00004 AND TIED TO
 THE TGRN. ALL ELEVATIONS ARE
 REFERENCED TO THE NAVD 1988.

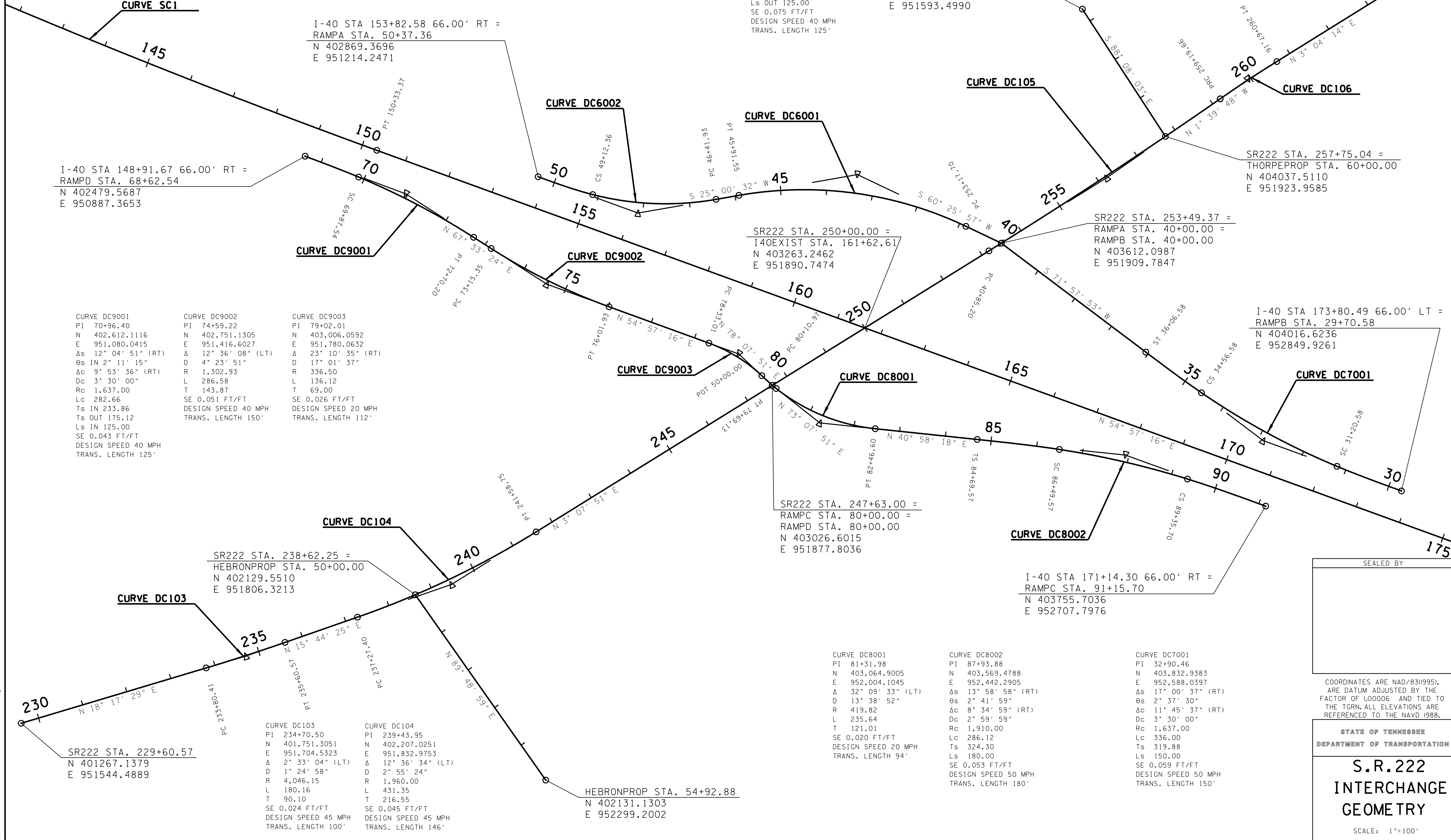
STATE OF TENNESSEE
 DEPARTMENT OF TRANSPORTATION

**TYPICAL
 SECTIONS**

TYPE	YEAR	PROJECT NO.	SHEET NO.
DB	2012	1M-40-1(328)	3



<p>CURVE SC1 PI 125+50.14 N 401,168.6467 E 948,904.4059 Δ 16° 35' 03" (LT) D 0° 19' 54" R 17,280.00 L 5,001.67 T 2,518.44 SE NC DESIGN SPEED 70 MPH TRANS. LENGTH N/A</p>	<p>CURVE DC105 PI 256+18.75 N 403,881.0759 E 951,924.5408 Δ 3° 00' 35" (LT) D 0° 30' 00" R 11,459.00 L 601.96 T 301.05 SE NC DESIGN SPEED 45 MPH TRANS. LENGTH N/A</p>	<p>CURVE DC106 PI 259+93.42 N 404,255.8869 E 951,925.3321 Δ 2° 56' 59" (RT) D 1° 59' 59" R 2,865.00 L 147.50 T 73.76 SE 0.033 FT/FT DESIGN SPEED 45 MPH TRANS. LENGTH 120'</p>	<p>CURVE DC6001 PI 43+46.76 N 403,440.9919 E 951,608.1826 Δ 35° 25' 25" (LT) D 6° 59' 45" R 819.00 L 506.36 T 261.56 SE 0.048 FT/FT DESIGN SPEED 30 MPH TRANS. LENGTH 130'</p>	<p>CURVE DC6002 PI 48+14.34 N 403,002.0540 E 951,403.4198 Δs 29° 56' 44" (RT) Θs OUT 5° 37' 18" Δc 24° 19' 26" (RT) Dc 8° 59' 41" Rc 637.00 Lc 270.43 Ts IN 172.41 Ts OUT 231.07 Ls OUT 125.00 SE 0.075 FT/FT DESIGN SPEED 40 MPH TRANS. LENGTH 125'</p>
--	---	---	---	---



<p>CURVE DC9001 PI 70+96.40 N 402,612.1116 E 951,080.0415 Δs 12° 04' 51" (RT) Θs IN 2° 11' 15" Δc 9° 53' 36" (RT) Dc 3° 30' 00" Rc 1,637.00 Lc 282.66 Ts IN 233.86 Ts OUT 175.12 Ls IN 125.00 SE 0.043 FT/FT DESIGN SPEED 40 MPH TRANS. LENGTH 125'</p>	<p>CURVE DC9002 PI 74+59.22 N 402,751.1305 E 951,416.6027 Δ 12° 36' 08" (LT) D 4° 23' 51" R 1,302.93 L 286.58 T 143.87 SE 0.051 FT/FT DESIGN SPEED 40 MPH TRANS. LENGTH 150'</p>	<p>CURVE DC9003 PI 79+02.01 N 403,006.0592 E 951,780.0632 Δ 23° 10' 35" (RT) D 17° 01' 37" R 336.50 L 136.12 T 69.00 SE 0.026 FT/FT DESIGN SPEED 20 MPH TRANS. LENGTH 112'</p>
--	---	---

<p>CURVE DC8001 PI 81+31.98 N 403,064.9005 E 952,004.1045 Δ 32° 09' 33" (LT) D 13° 38' 52" R 419.82 L 235.64 T 121.01 SE 0.020 FT/FT DESIGN SPEED 20 MPH TRANS. LENGTH 94'</p>	<p>CURVE DC8002 PI 87+93.88 N 403,569.4788 E 952,442.2905 Δs 13° 58' 58" (RT) Θs 2° 41' 59" Δc 8° 34' 59" (RT) Dc 2° 59' 59" Rc 1,910.00 Lc 286.12 Ts 324.30 Ls 180.00 SE 0.053 FT/FT DESIGN SPEED 50 MPH TRANS. LENGTH 180'</p>	<p>CURVE DC7001 PI 32+90.46 N 403,832.9383 E 952,588.0397 Δs 17° 00' 37" (RT) Θs 2° 37' 30" Δc 11° 45' 37" (RT) Dc 3° 30' 00" Rc 1,637.00 Lc 336.00 Ts 319.88 Ls 150.00 SE 0.059 FT/FT DESIGN SPEED 50 MPH TRANS. LENGTH 150'</p>
---	---	--

SEALED BY

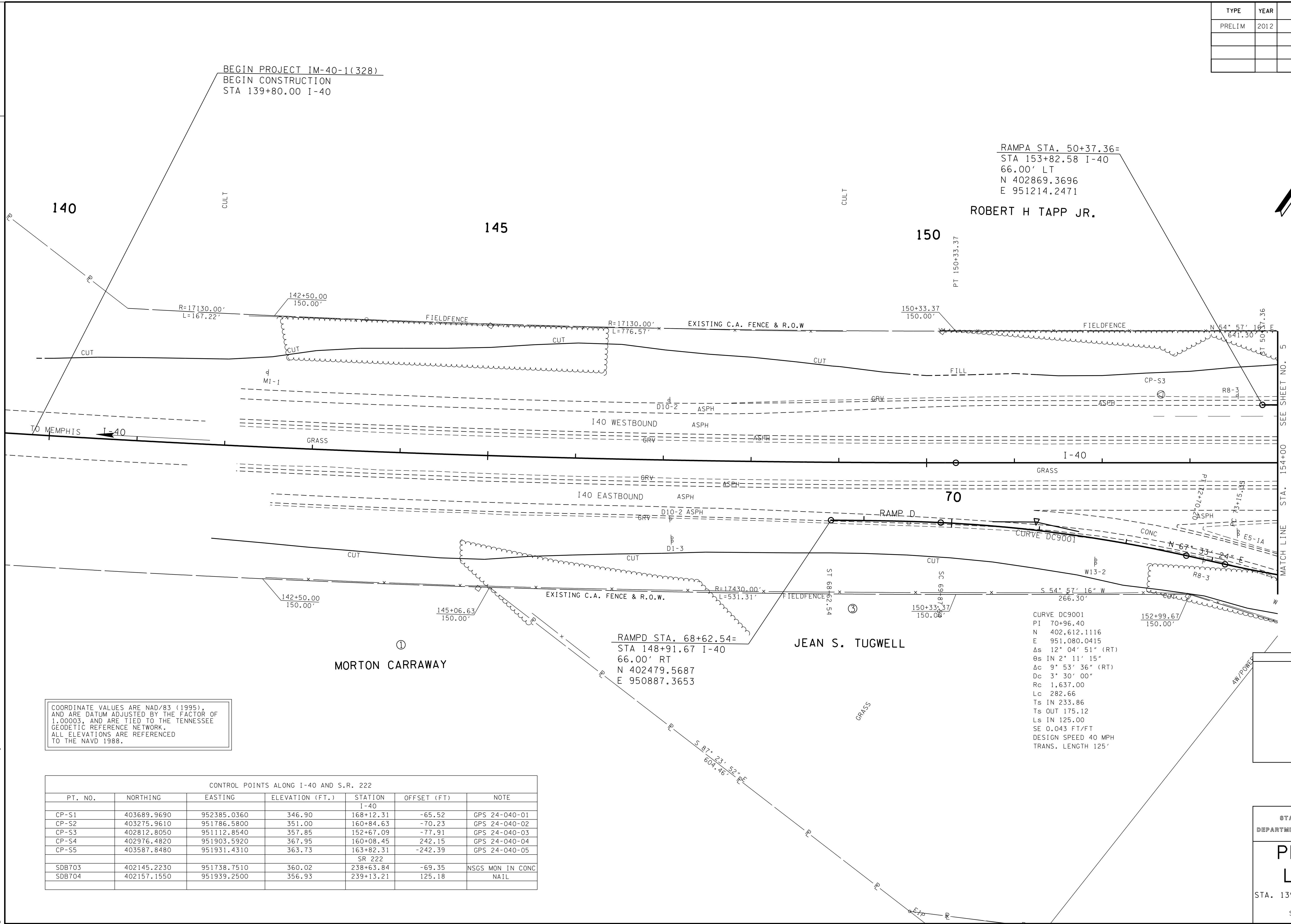
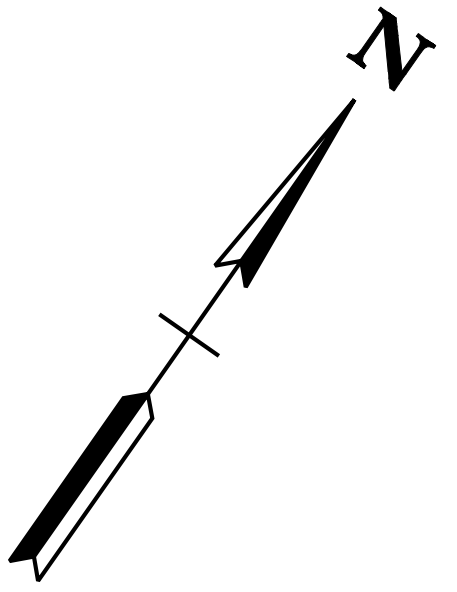
COORDINATES ARE NAD/83(1995), ARE DATUM ADJUSTED BY THE FACTOR OF 1.00006 AND TIED TO THE TGRN. ALL ELEVATIONS ARE REFERENCED TO THE NAVD 1988.

STATE OF TENNESSEE
DEPARTMENT OF TRANSPORTATION

**S.R.222
INTERCHANGE
GEOMETRY**

SCALE: 1"=100'

TYPE	YEAR	PROJECT NO.	SHEET NO.
PRELIM	2012	IM-40-1(328)	4



COORDINATE VALUES ARE NAD/83 (1995), AND ARE DATUM ADJUSTED BY THE FACTOR OF 1.00003, AND ARE TIED TO THE TENNESSEE GEODETIC REFERENCE NETWORK. ALL ELEVATIONS ARE REFERENCED TO THE NAVD 1988.

CURVE DC9001
PI 70+96.40
N 402,612.1116
E 951,080.0415
Δs 12° 04' 51" (RT)
Θs IN 2° 11' 15"
Δc 9° 53' 36" (RT)
Dc 3' 30' 00"
Rc 1,637.00
Lc 282.66
Ts IN 233.86
Ts OUT 175.12
Ls IN 125.00
SE 0.043 FT/FT
DESIGN SPEED 40 MPH
TRANS. LENGTH 125'

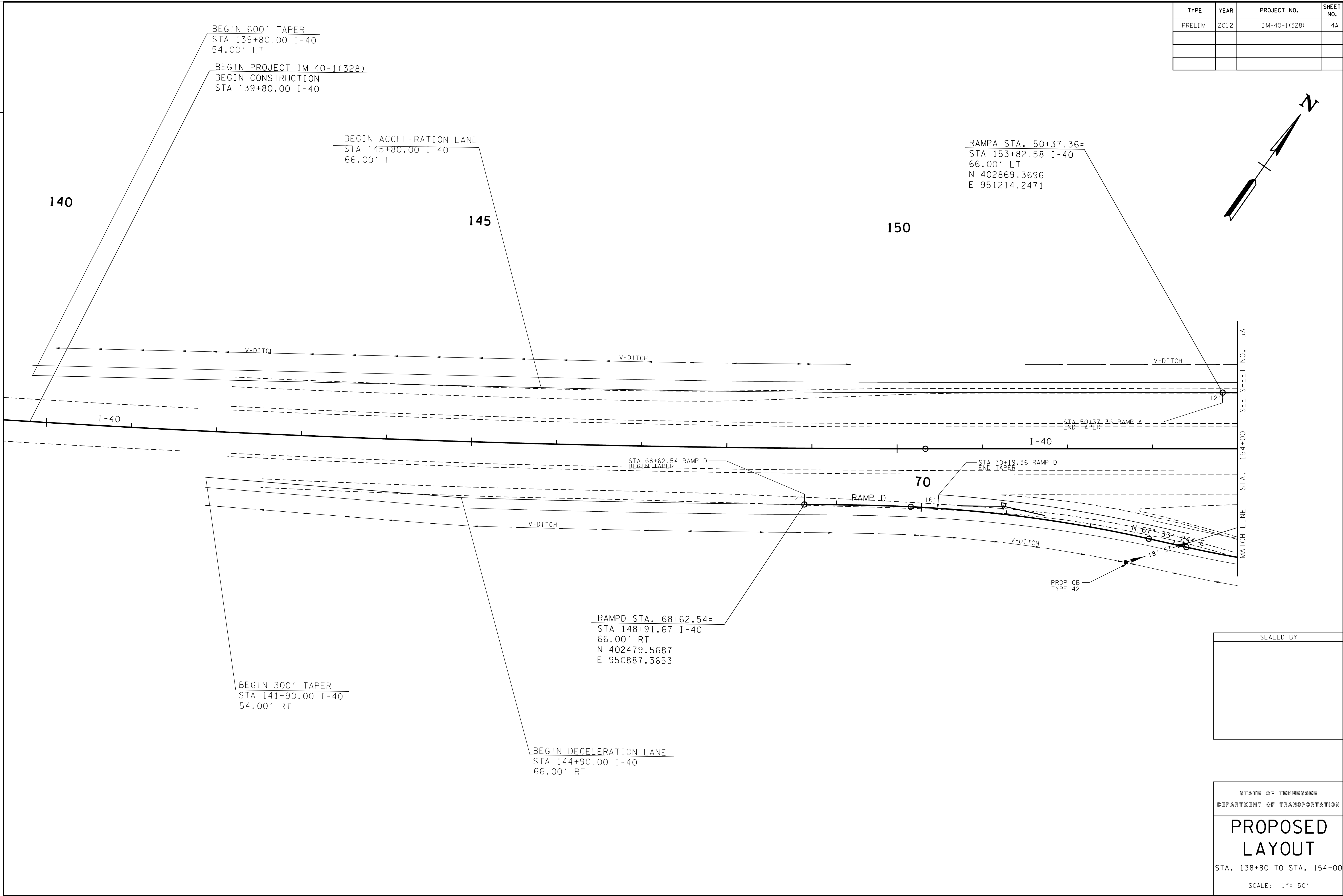
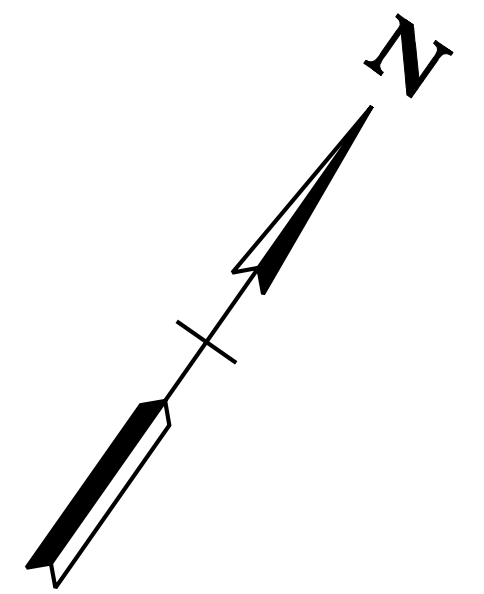
CONTROL POINTS ALONG I-40 AND S.R. 222						
PT. NO.	NORTHING	EASTING	ELEVATION (FT.)	STATION	OFFSET (FT)	NOTE
CP-S1	403689.9690	952385.0360	346.90	168+12.31	-65.52	GPS 24-040-01
CP-S2	403275.9610	951786.5800	351.00	160+84.63	-70.23	GPS 24-040-02
CP-S3	402812.8050	951112.8540	357.85	152+67.09	-77.91	GPS 24-040-03
CP-S4	402976.4820	951903.5920	367.95	160+08.45	242.15	GPS 24-040-04
CP-S5	403587.8480	951931.4310	363.73	163+82.31	-242.39	GPS 24-040-05
SDB703	402145.2230	951738.7510	360.02	238+63.84	-69.35	NSGS MON IN CONC
SDB704	402157.1550	951939.2500	356.93	239+13.21	125.18	NAIL

SEALED BY

STATE OF TENNESSEE
DEPARTMENT OF TRANSPORTATION
PRESENT LAYOUT
STA. 139+80 TO STA. 154+00
SCALE: 1" = 50'

TENNESSEE D.O.T.
 DESIGN DIVISION
 FILE NO. 4B

TYPE	YEAR	PROJECT NO.	SHEET NO.
PRELIM	2012	IM-40-1(328)	4A

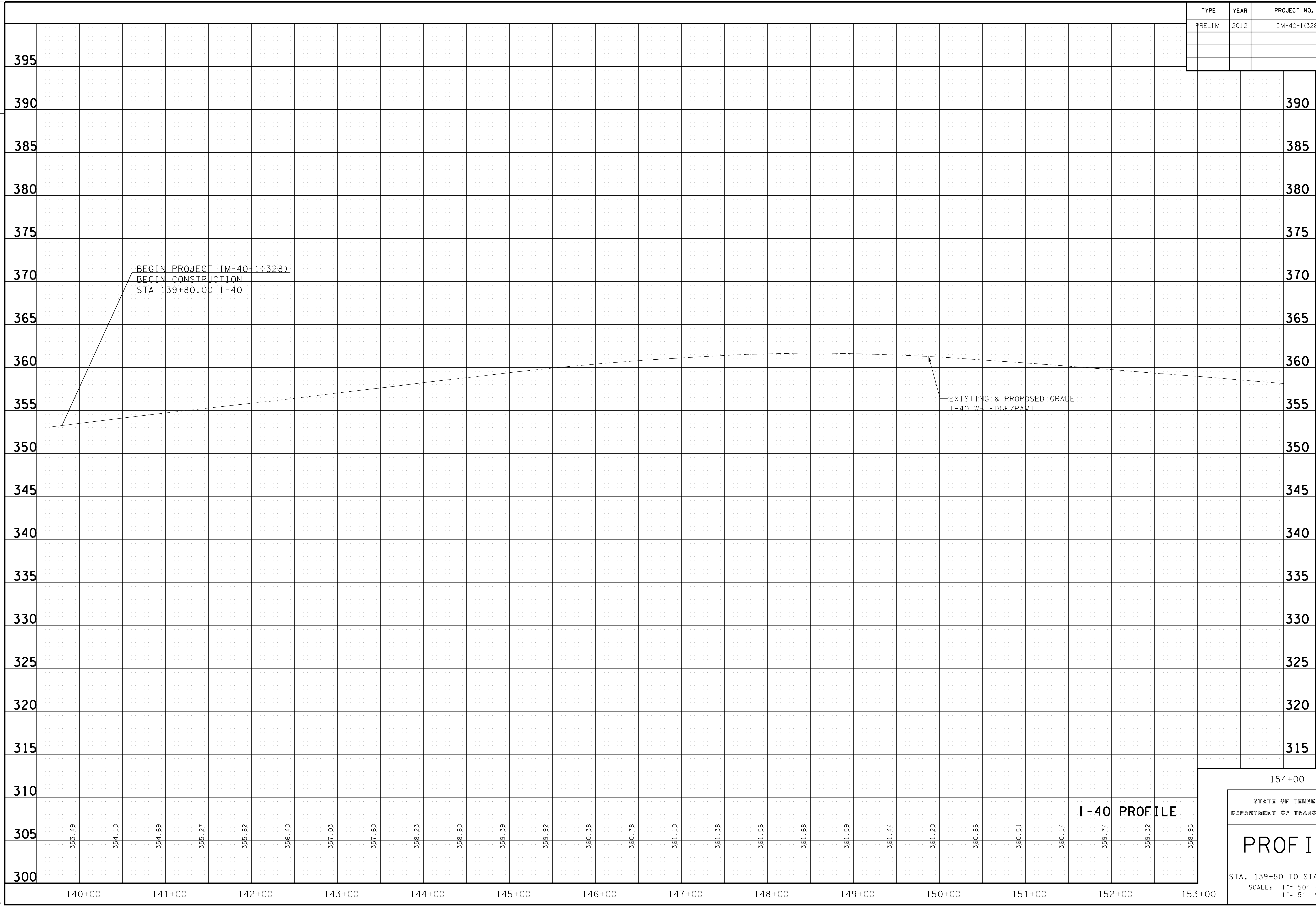


SEALED BY

STATE OF TENNESSEE
 DEPARTMENT OF TRANSPORTATION
PROPOSED LAYOUT
 STA. 138+80 TO STA. 154+00
 SCALE: 1" = 50'

FILE NO.

TYPE	YEAR	PROJECT NO.	SHEET NO.
PRELIM	2012	IM-40-1(328)	4B



I-40 PROFILE

STATE OF TENNESSEE
DEPARTMENT OF TRANSPORTATION

PROFILE

STA. 139+50 TO STA. 154+00
SCALE: 1" = 50' HORIZ.
1" = 5' VERT.

TYPE	YEAR	PROJECT NO.	SHEET NO.
PRELIM	2012	IM-40-1(328)	5

CURVE DC6002
 PI 47+79.21
 N 403,033.8853
 E 951,418.2689
 Δ 24° 19' 26" (RT)
 D 8° 59' 41"
 R 637.00
 L 270.43
 T 137.28
 SE 0.075 FT/FT
 DESIGN SPEED 40 MPH
 TRANS. LENGTH 125'

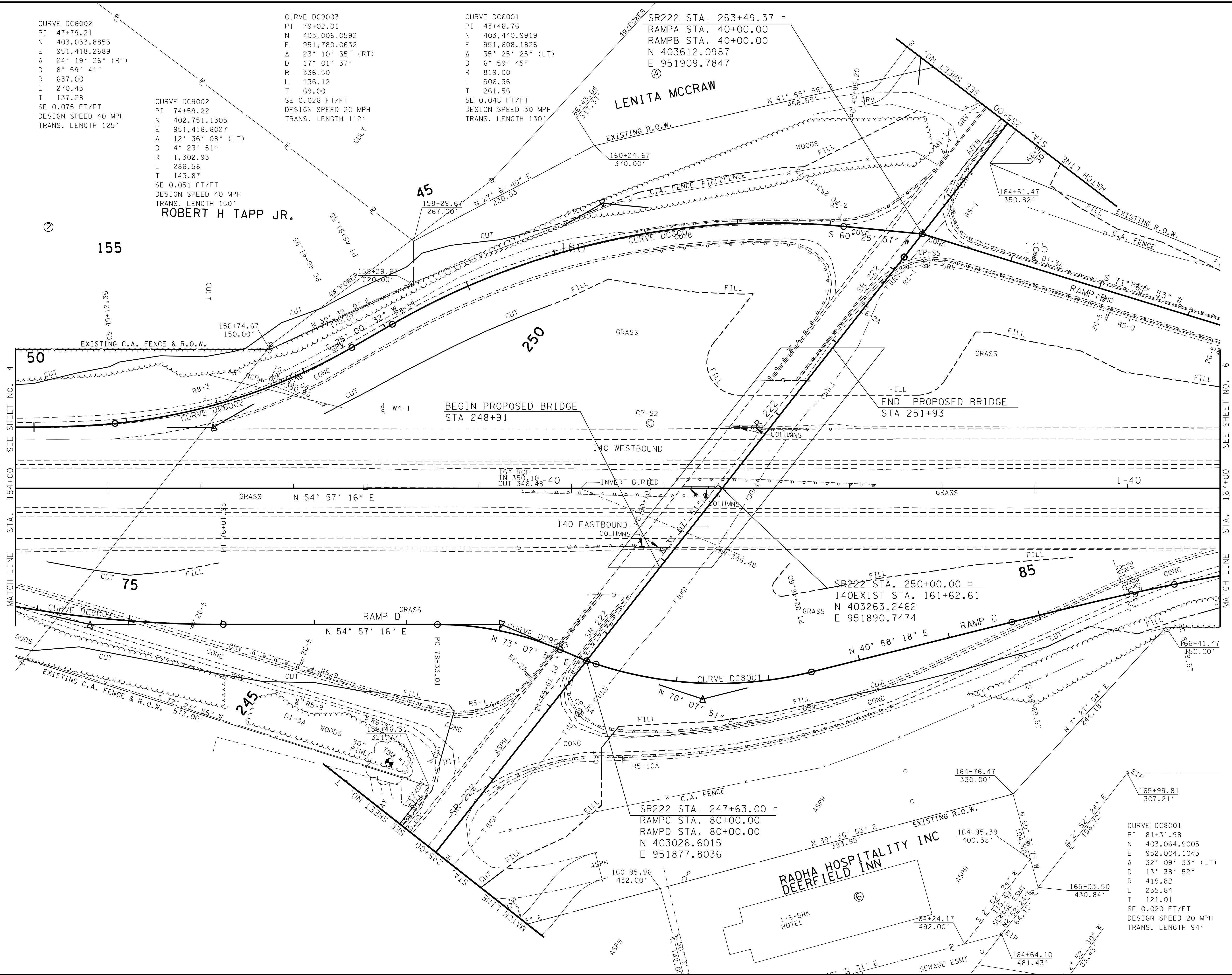
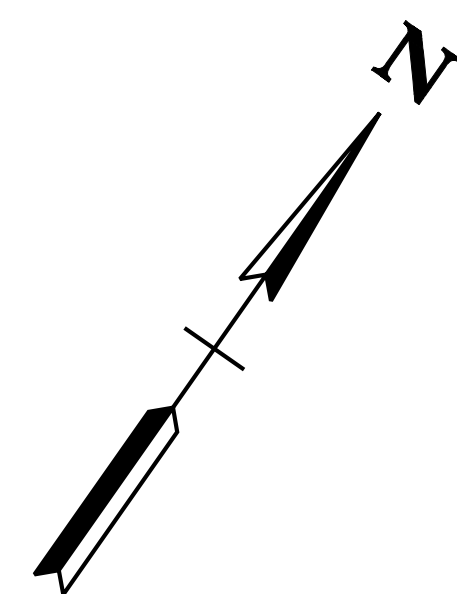
CURVE DC9002
 PI 74+59.22
 N 402,751.1305
 E 951,416.6027
 Δ 12° 36' 08" (LT)
 D 4° 23' 51"
 R 1,302.93
 L 286.58
 T 143.87
 SE 0.051 FT/FT
 DESIGN SPEED 40 MPH
 TRANS. LENGTH 150'

CURVE DC9003
 PI 79+02.01
 N 403,006.0592
 E 951,780.0632
 Δ 23° 10' 35" (RT)
 D 17° 01' 37"
 R 336.50
 L 136.12
 T 69.00
 SE 0.026 FT/FT
 DESIGN SPEED 20 MPH
 TRANS. LENGTH 112'

CURVE DC6001
 PI 43+46.76
 N 403,440.9919
 E 951,608.1826
 Δ 35° 25' 25" (LT)
 D 6° 59' 45"
 R 819.00
 L 506.36
 T 261.56
 SE 0.048 FT/FT
 DESIGN SPEED 30 MPH
 TRANS. LENGTH 130'

SR222 STA. 253+49.37 =
 RAMPA STA. 40+00.00
 RAMPB STA. 40+00.00
 N 403612.0987
 E 951909.7847

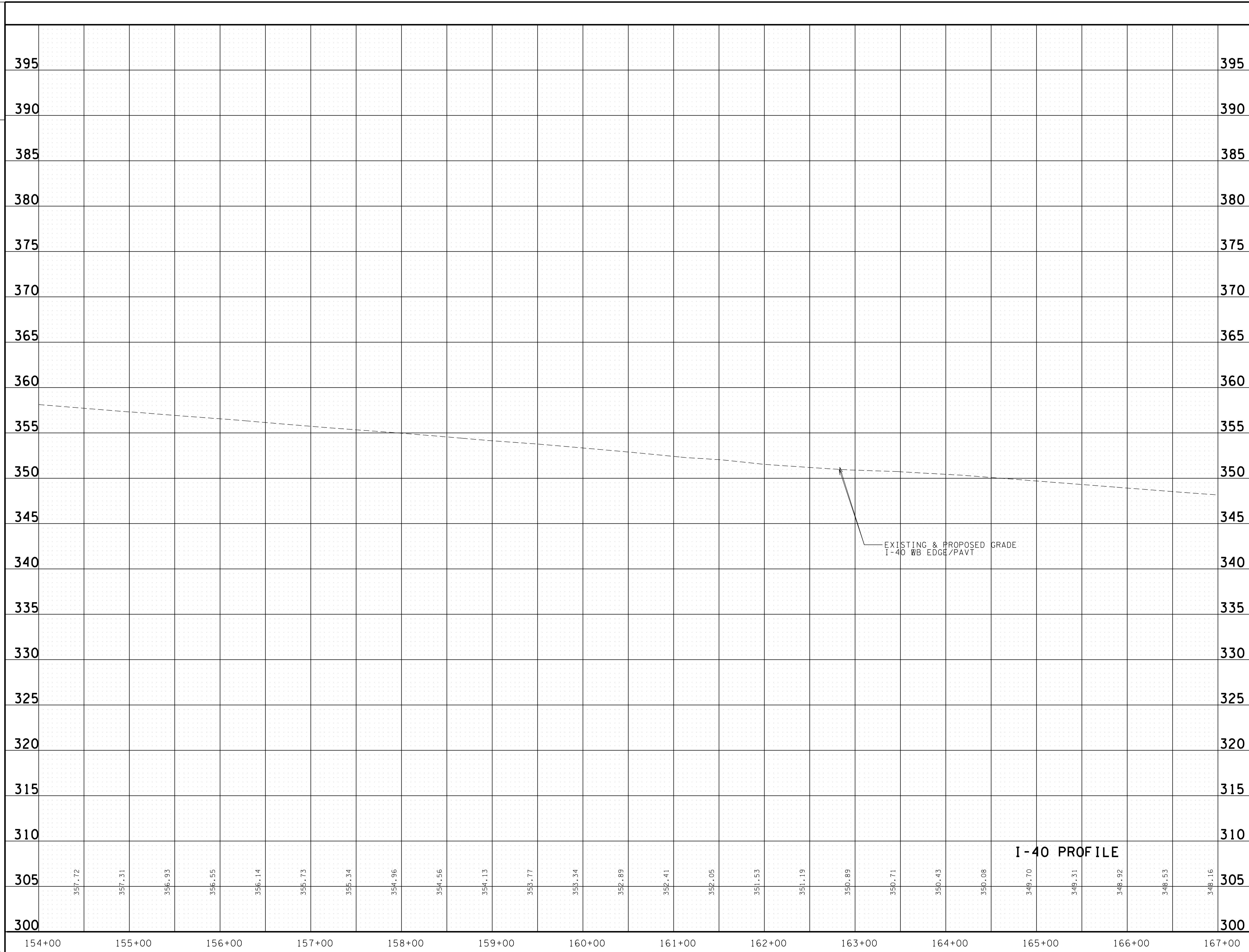
CURVE DC8001
 PI 81+31.98
 N 403,064.9005
 E 952,004.1045
 Δ 32° 09' 33" (LT)
 D 13° 38' 52"
 R 419.82
 L 235.64
 T 121.01
 SE 0.020 FT/FT
 DESIGN SPEED 20 MPH
 TRANS. LENGTH 94'



4/23/2012 12:26:49 PM
 g:\NAI2\0017.Road\Y400_Sheet1_005.PresentLayouf.sht

SEALED BY

STATE OF TENNESSEE
 DEPARTMENT OF TRANSPORTATION
PRESENT LAYOUT
 STA. 154+00 TO STA. 167+00
 SCALE: 1" = 50'

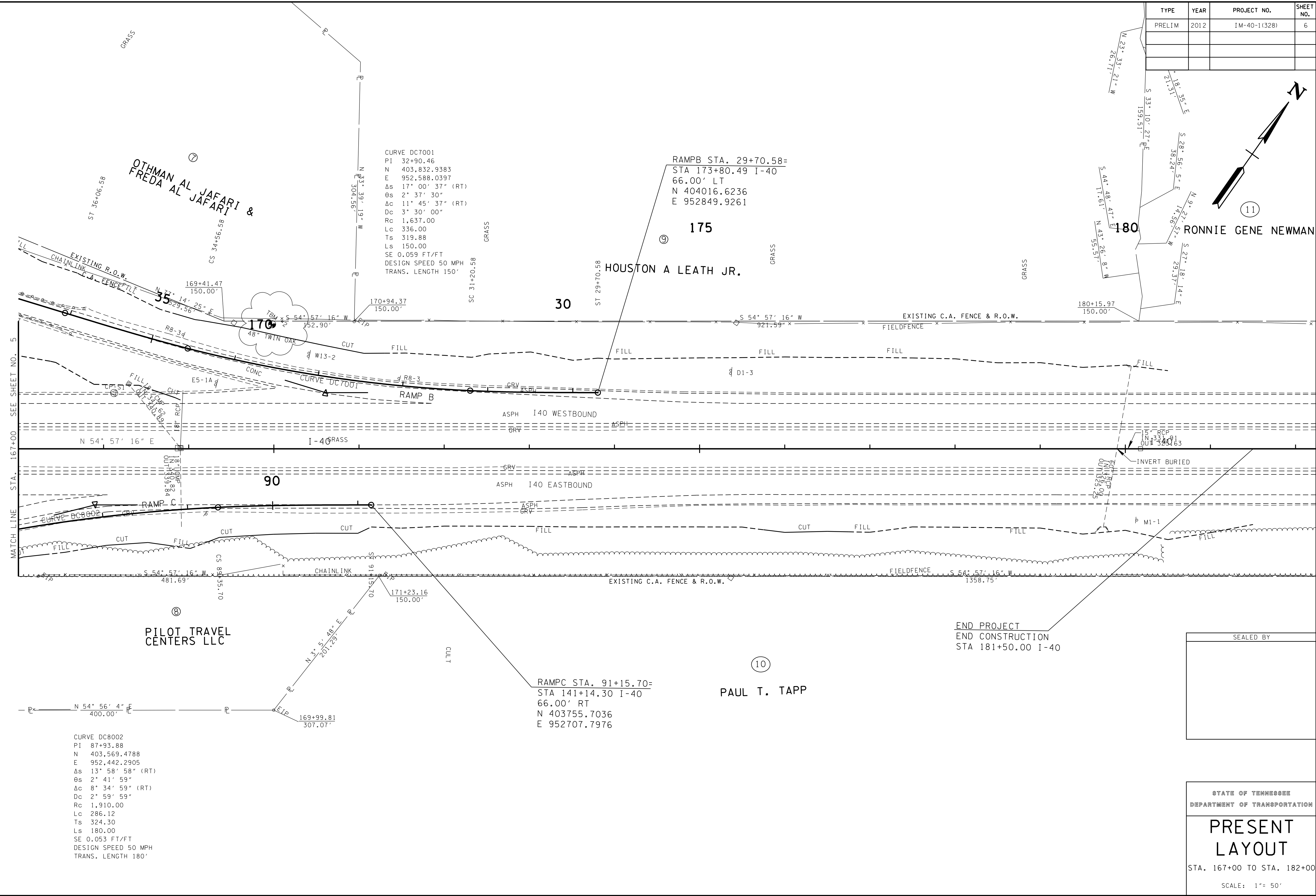
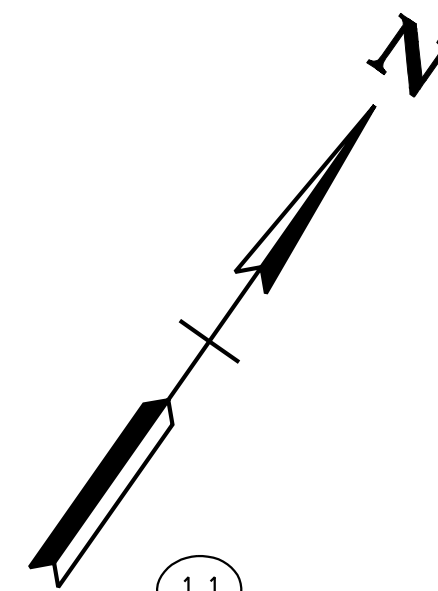


TYPE	YEAR	PROJECT NO.	SHEET NO.
PRELIM	2012	IM-40-1(328)	5B

SEALED BY

STATE OF TENNESSEE DEPARTMENT OF TRANSPORTATION
PROFILE
STA. 154+00 TO STA. 167+00 SCALE: 1" = 50' HORIZ. 1" = 5' VERT.

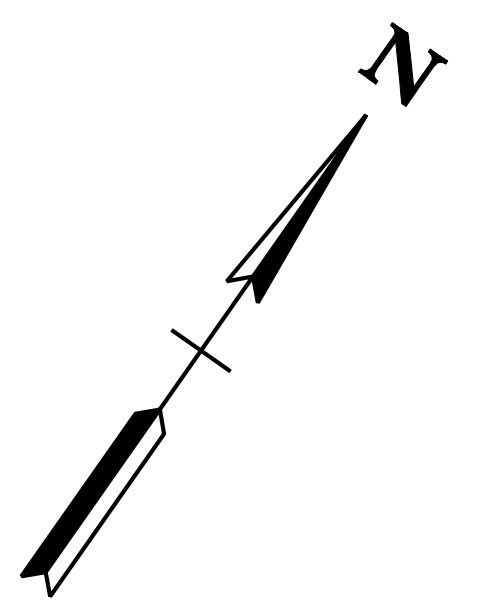
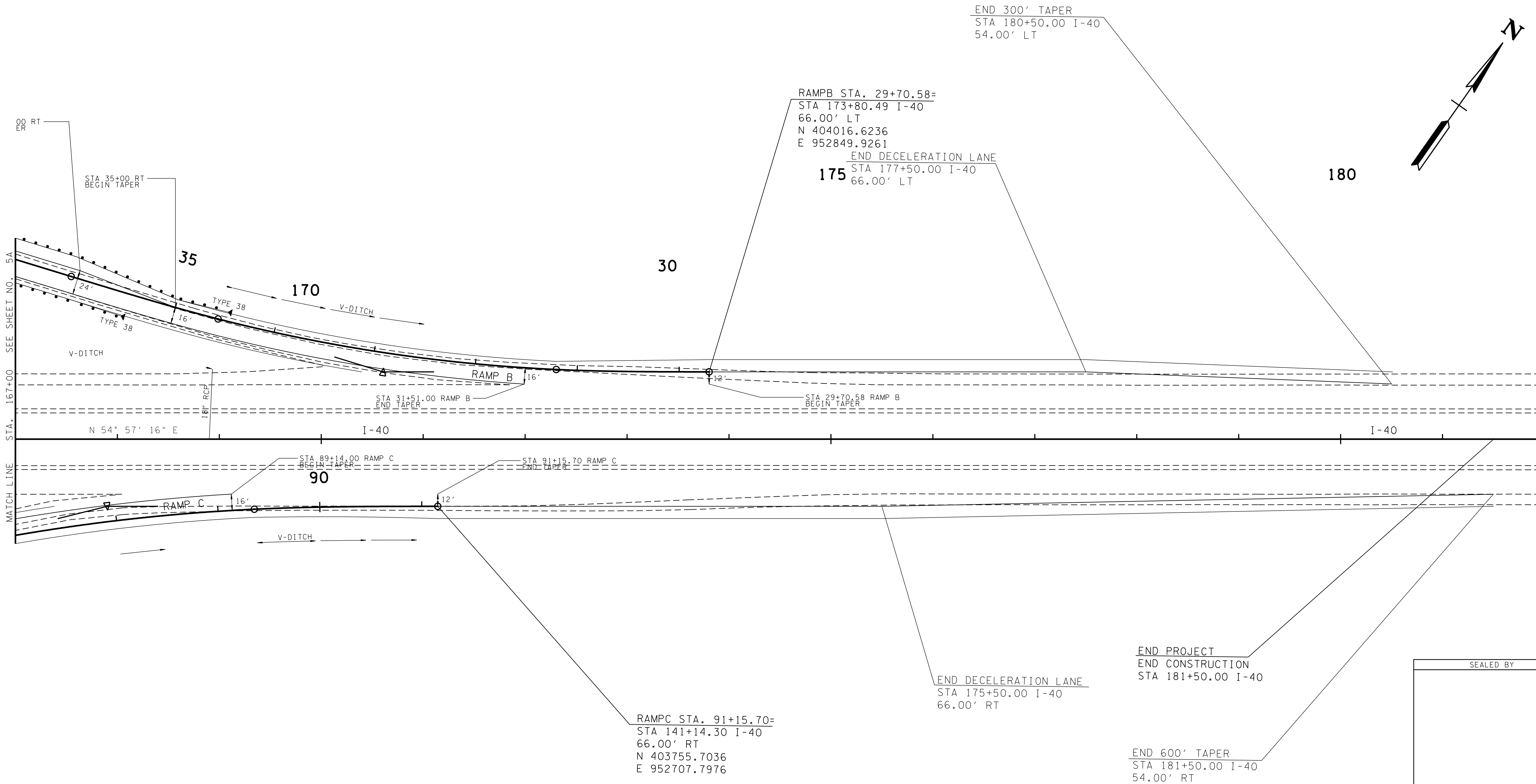
TYPE	YEAR	PROJECT NO.	SHEET NO.
PRELIM	2012	IM-40-1(328)	6



SEALED BY

STATE OF TENNESSEE
 DEPARTMENT OF TRANSPORTATION
PRESENT LAYOUT
 STA. 167+00 TO STA. 182+00
 SCALE: 1" = 50'

TYPE	YEAR	PROJECT NO.	SHEET NO.
PRELIM	2012	IM-40-1(328)	6A

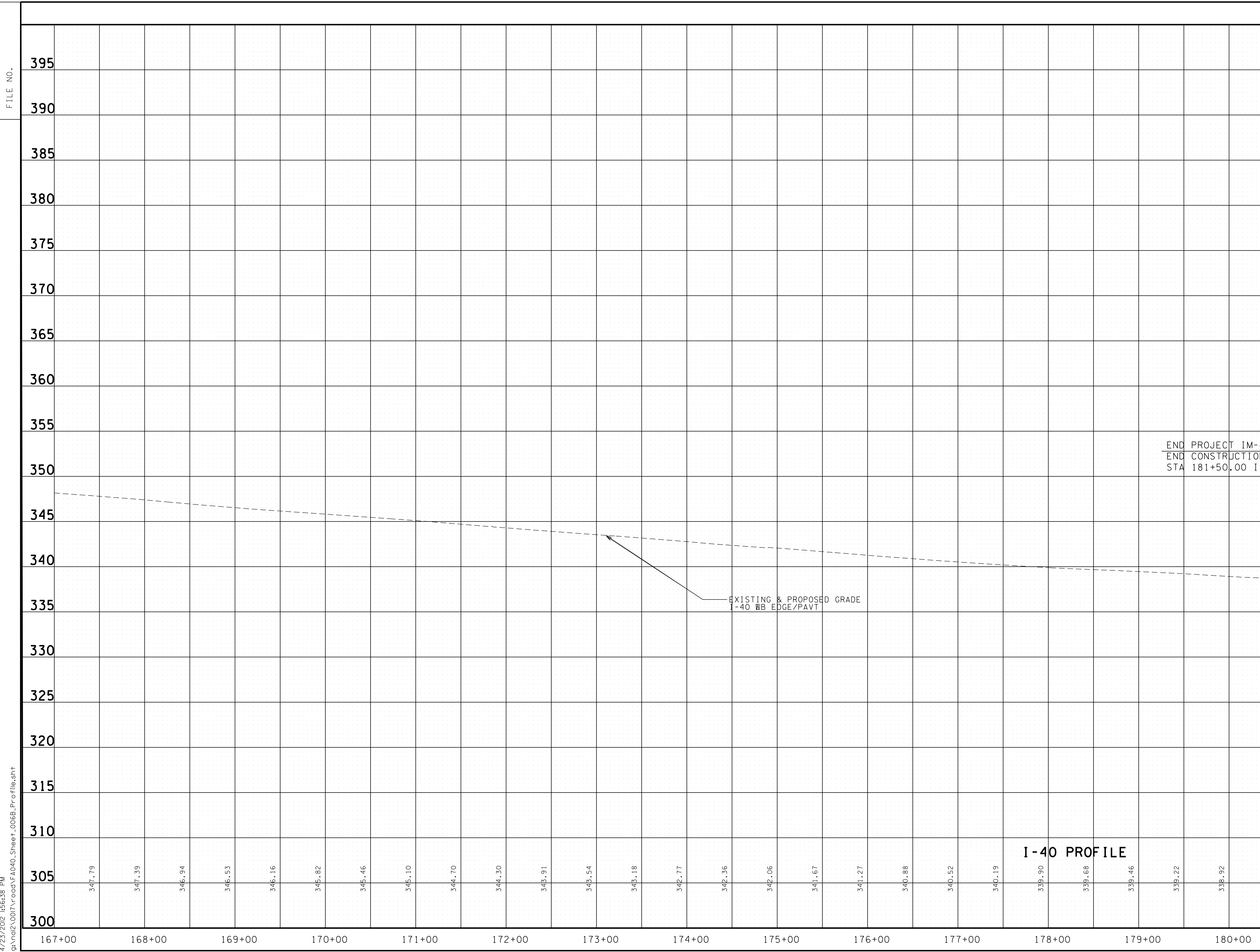


4/23/2012 1:37:01PM g:\na\2\0017\Road\FA040_Sheet_006A_ProposedLayout.sht

SEALED BY

STATE OF TENNESSEE
 DEPARTMENT OF TRANSPORTATION
PROPOSED LAYOUT
 STA. 167+00 TO STA. 182+00
 SCALE: 1" = 50'

TYPE	YEAR	PROJECT NO.	SHEET NO.
PRELIM	2012	IM-40-1(328)	6B



END PROJECT IM-40-1(328)
END CONSTRUCTION
STA 181+50.00 I-40

EXISTING & PROPOSED GRADE
I-40 WB EDGE/PAVT

I-40 PROFILE

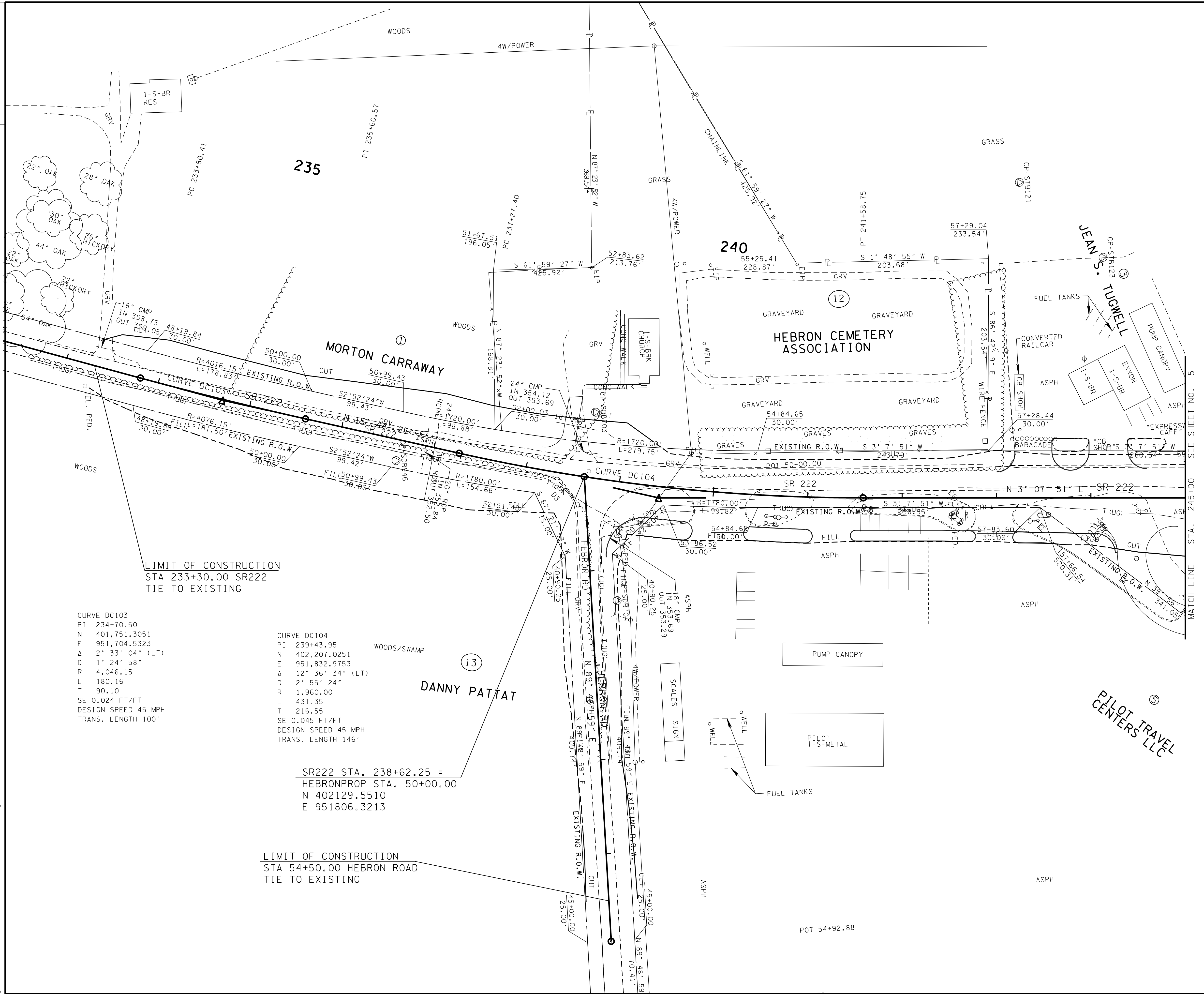
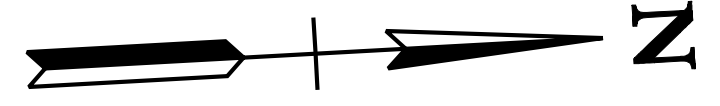
STATE OF TENNESSEE
DEPARTMENT OF TRANSPORTATION

PROFILE

STA. 167+00 TO STA. 181+50
SCALE: 1" = 50' HORIZ.
1" = 5' VERT.

181+00

TYPE	YEAR	PROJECT NO.	SHEET NO.
PRELIM	2012	IM-40-1(328)	7



LIMIT OF CONSTRUCTION
STA 233+30.00 SR222
TIE TO EXISTING

CURVE DC103
PI 234+70.50
N 401.751.3051
E 951.704.5323
Δ 2° 33' 04" (LT)
D 1' 24' 58"
R 4.046.15
L 180.16
T 90.10
SE 0.024 FT/FT
DESIGN SPEED 45 MPH
TRANS. LENGTH 100'

CURVE DC104
PI 239+43.95
N 402.207.0251
E 951.832.9753
Δ 12° 36' 34" (LT)
D 2° 55' 24"
R 1,960.00
L 431.35
T 216.55
SE 0.045 FT/FT
DESIGN SPEED 45 MPH
TRANS. LENGTH 146'

SR222 STA. 238+62.25 =
HEBRONPROP STA. 50+00.00
N 402129.5510
E 951806.3213

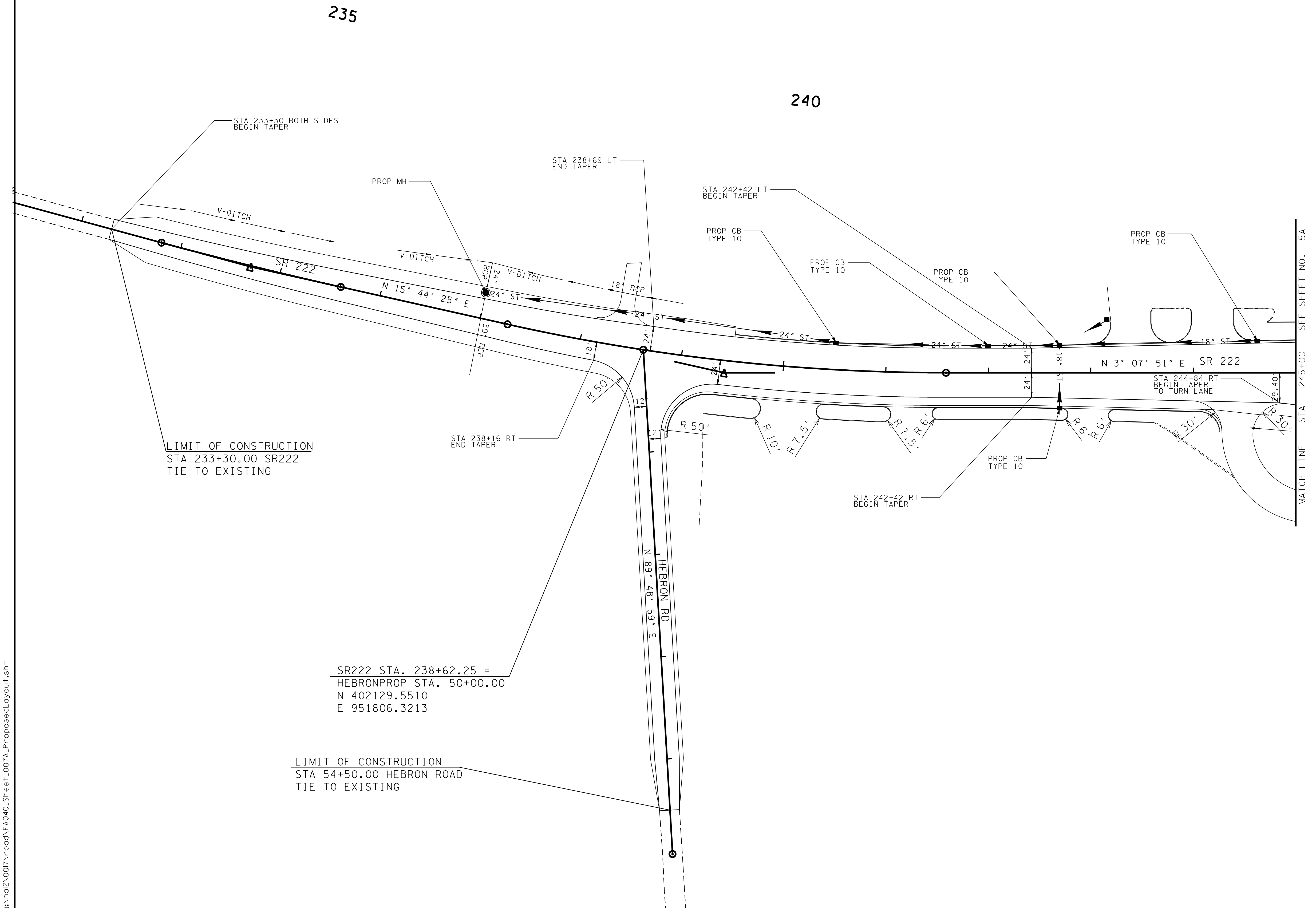
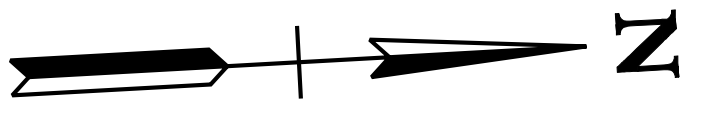
LIMIT OF CONSTRUCTION
STA 54+50.00 HEBRON ROAD
TIE TO EXISTING

SEALED BY

STATE OF TENNESSEE
DEPARTMENT OF TRANSPORTATION

PRESENT LAYOUT
STA. 233+80 TO STA. 246+00
SCALE: 1" = 50'

TYPE	YEAR	PROJECT NO.	SHEET NO.
PRELIM	2012	IM-40-1(328)	7A



LIMIT OF CONSTRUCTION
 STA 233+30.00 SR222
 TIE TO EXISTING

SR222 STA. 238+62.25 =
 HEBRONPROP STA. 50+00.00
 N 402129.5510
 E 951806.3213

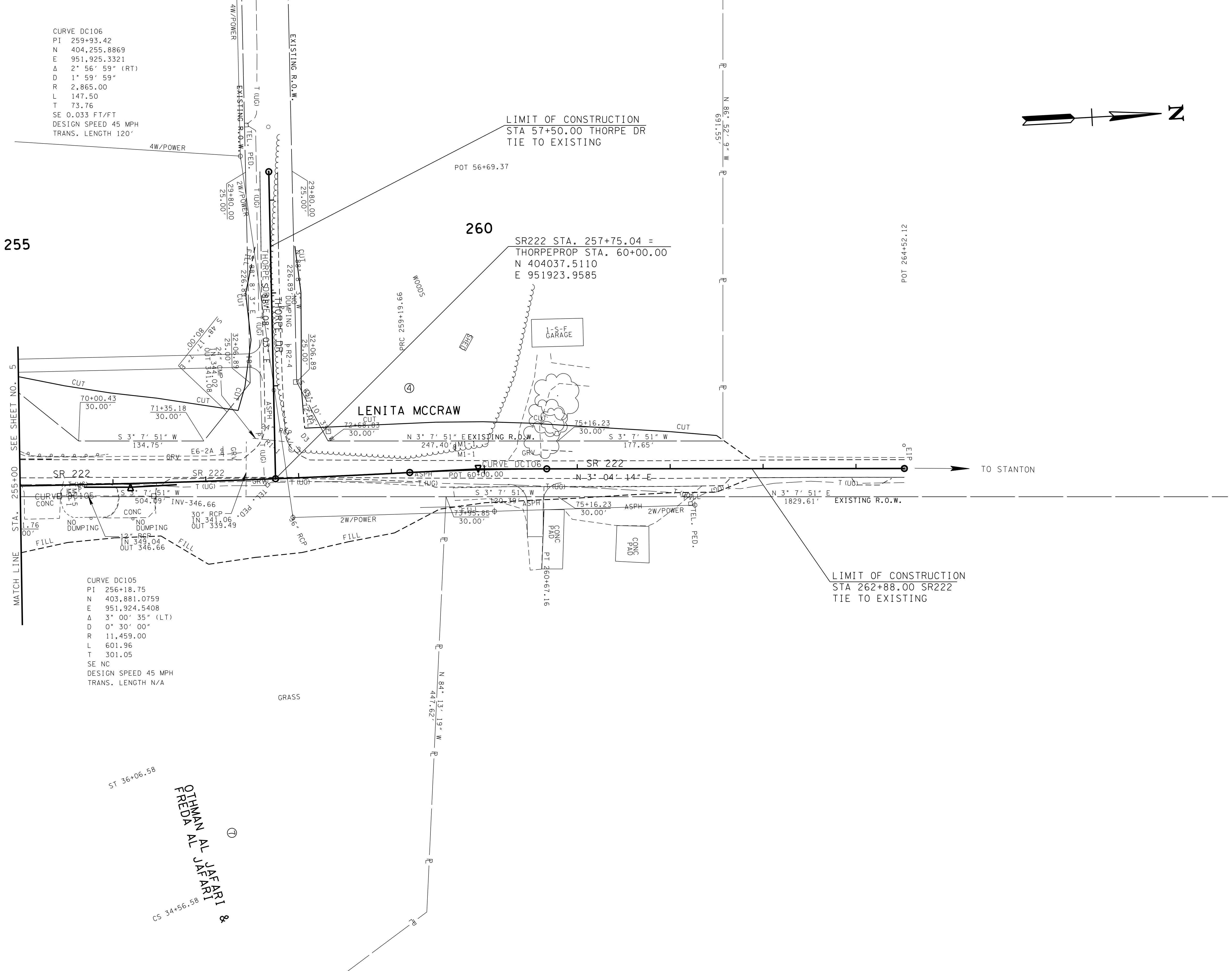
LIMIT OF CONSTRUCTION
 STA 54+50.00 HEBRON ROAD
 TIE TO EXISTING

SEALED BY

STATE OF TENNESSEE
 DEPARTMENT OF TRANSPORTATION

PROPOSED LAYOUT
 STA. 233+80 TO STA. 246+00
 SCALE: 1" = 50'

TYPE	YEAR	PROJECT NO.	SHEET NO.
PRELIM	2012	IM-40-1(328)	8



CURVE DC106
PI 259+93.42
N 404,255.8869
E 951,925.3321
Δ 2° 56' 59" (RT)
D 1' 59' 59"
R 2,865.00
L 147.50
T 73.76
SE 0.033 FT/FT
DESIGN SPEED 45 MPH
TRANS. LENGTH 120'

CURVE DC105
PI 256+18.75
N 403,881.0759
E 951,924.5408
Δ 3° 00' 35" (LT)
D 0' 30' 00"
R 11,459.00
L 601.96
T 301.05
SE NC
DESIGN SPEED 45 MPH
TRANS. LENGTH N/A

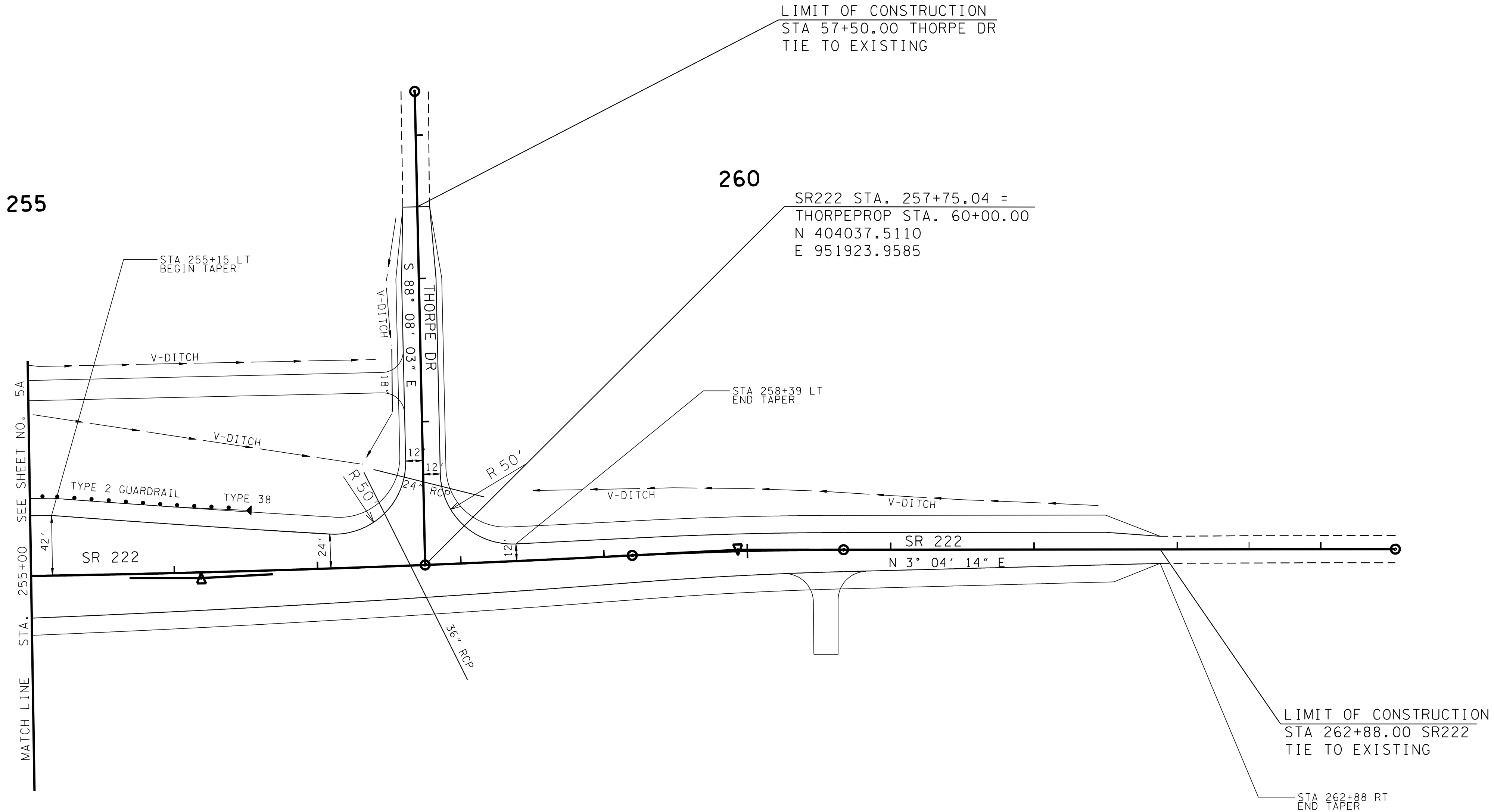
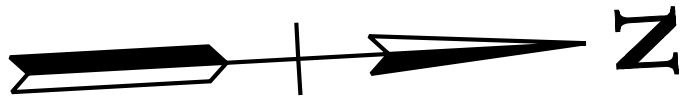
FITHMAN AL JAFARI &
FREDA AL JAFARI

SEALED BY

STATE OF TENNESSEE
DEPARTMENT OF TRANSPORTATION

PRESENT LAYOUT
STA. 255+00 TO STA. 264+52
SCALE: 1" = 50'

TYPE	YEAR	PROJECT NO.	SHEET NO.
PRELIM	2012	IM-40-1(328)	8A



255

260

LIMIT OF CONSTRUCTION
 STA 57+50.00 THORPE DR
 TIE TO EXISTING

SR222 STA. 257+75.04 =
 THORPEPROP STA. 60+00.00
 N 404037.5110
 E 951923.9585

LIMIT OF CONSTRUCTION
 STA 262+88.00 SR222
 TIE TO EXISTING

STA 255+00 RT
 END TAPER

STA 255+00 RT
 BEGIN TAPER

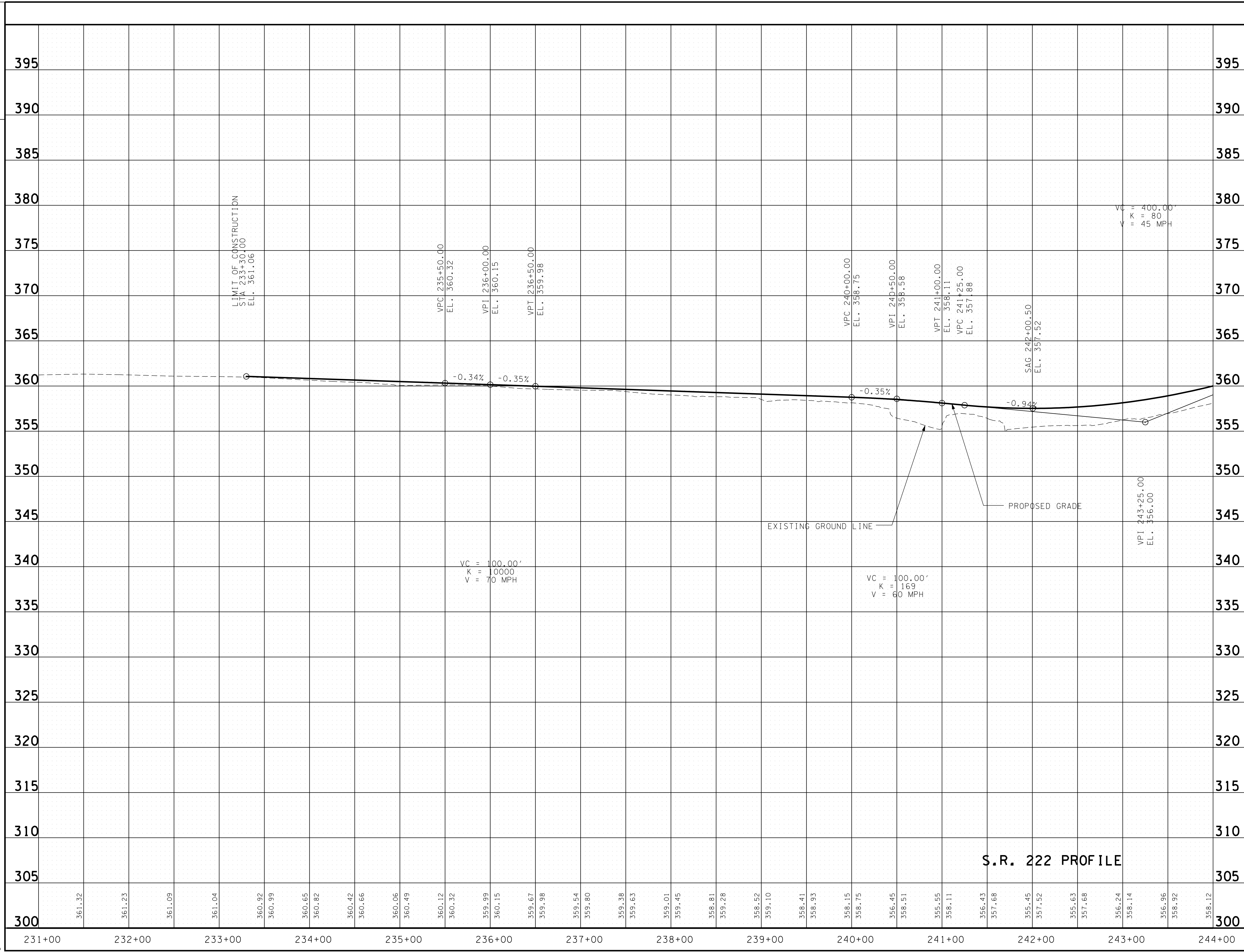
SEALED BY

STATE OF TENNESSEE
 DEPARTMENT OF TRANSPORTATION

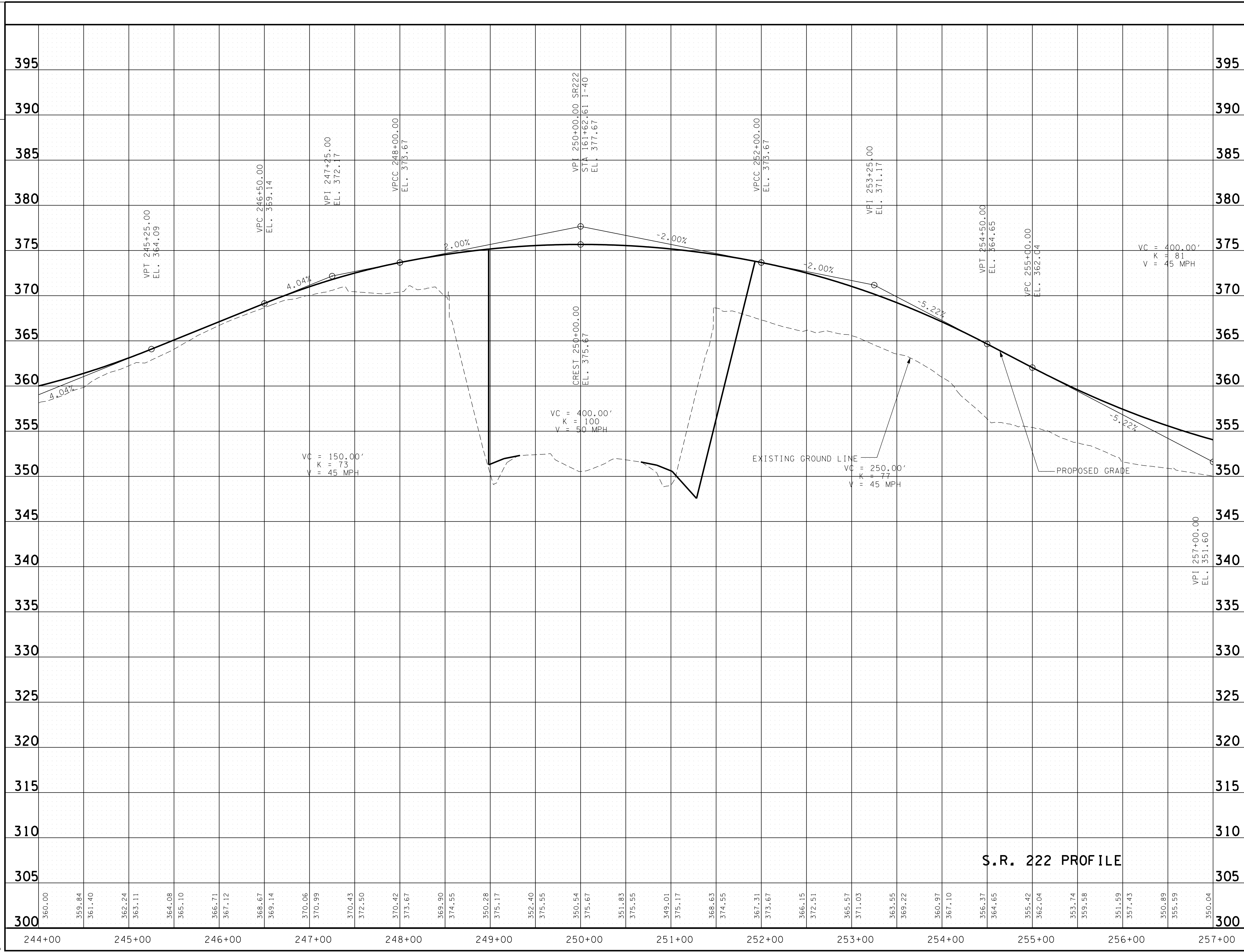
PROPOSED LAYOUT

STA. 255+00 TO STA. 264+52

SCALE: 1" = 50'



TYPE	YEAR	PROJECT NO.	SHEET NO.
PRELIM	2012	IM-40-1(328)	9
STATE OF TENNESSEE DEPARTMENT OF TRANSPORTATION PROFILE STA. 231+00 TO STA. 244+00 SCALE: 1" = 50' HORIZ. 1" = 5' VERT.			

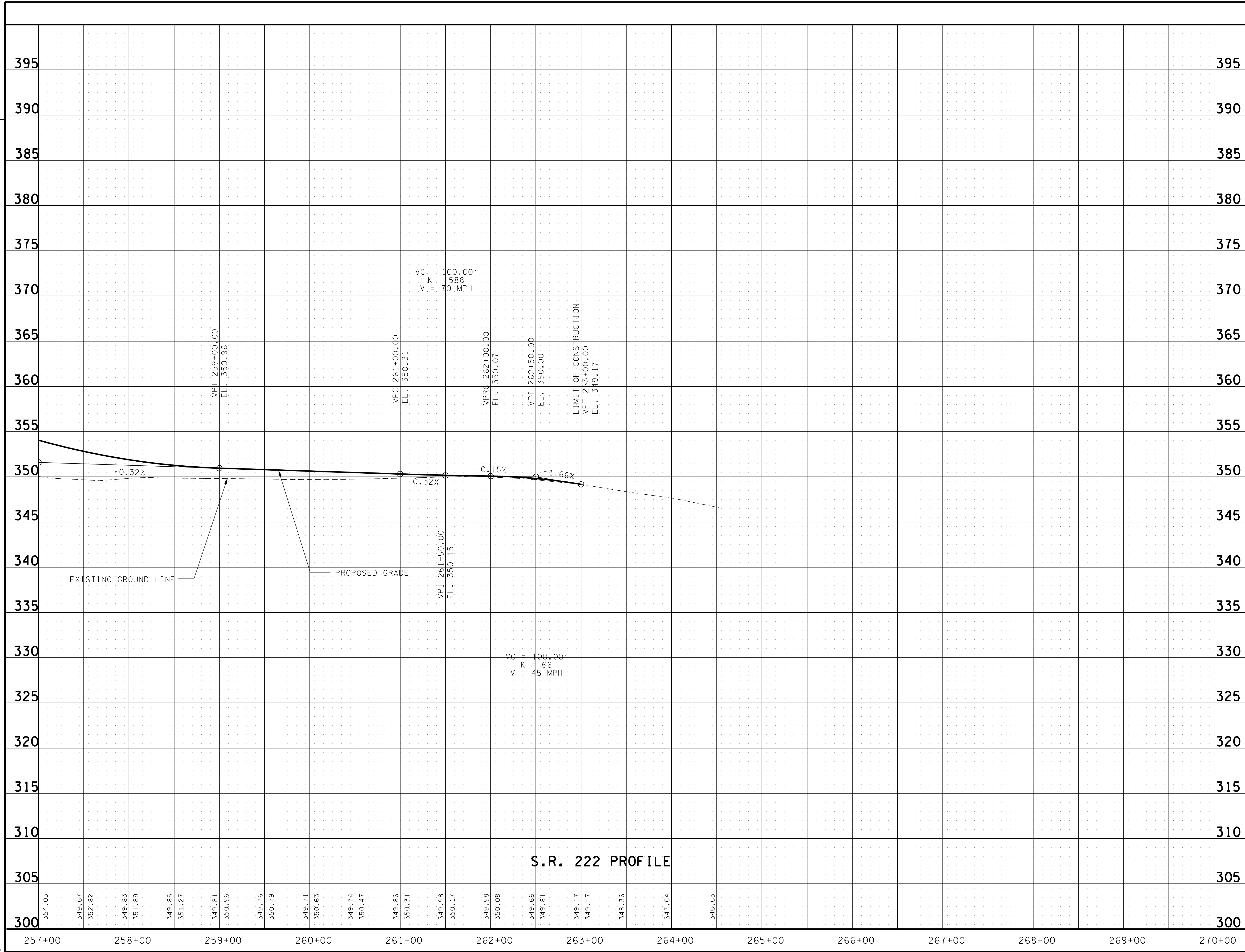


TYPE	YEAR	PROJECT NO.	SHEET NO.
PRELIM	2012	IM-40-1(328)	10

SEALED BY

STATE OF TENNESSEE DEPARTMENT OF TRANSPORTATION
PROFILE
STA. 244+00 TO STA. 257+00 SCALE: 1" = 50' HORIZ. 1" = 5' VERT.

TYPE	YEAR	PROJECT NO.	SHEET NO.
PRELIM	2012	IM-40-1(328)	11

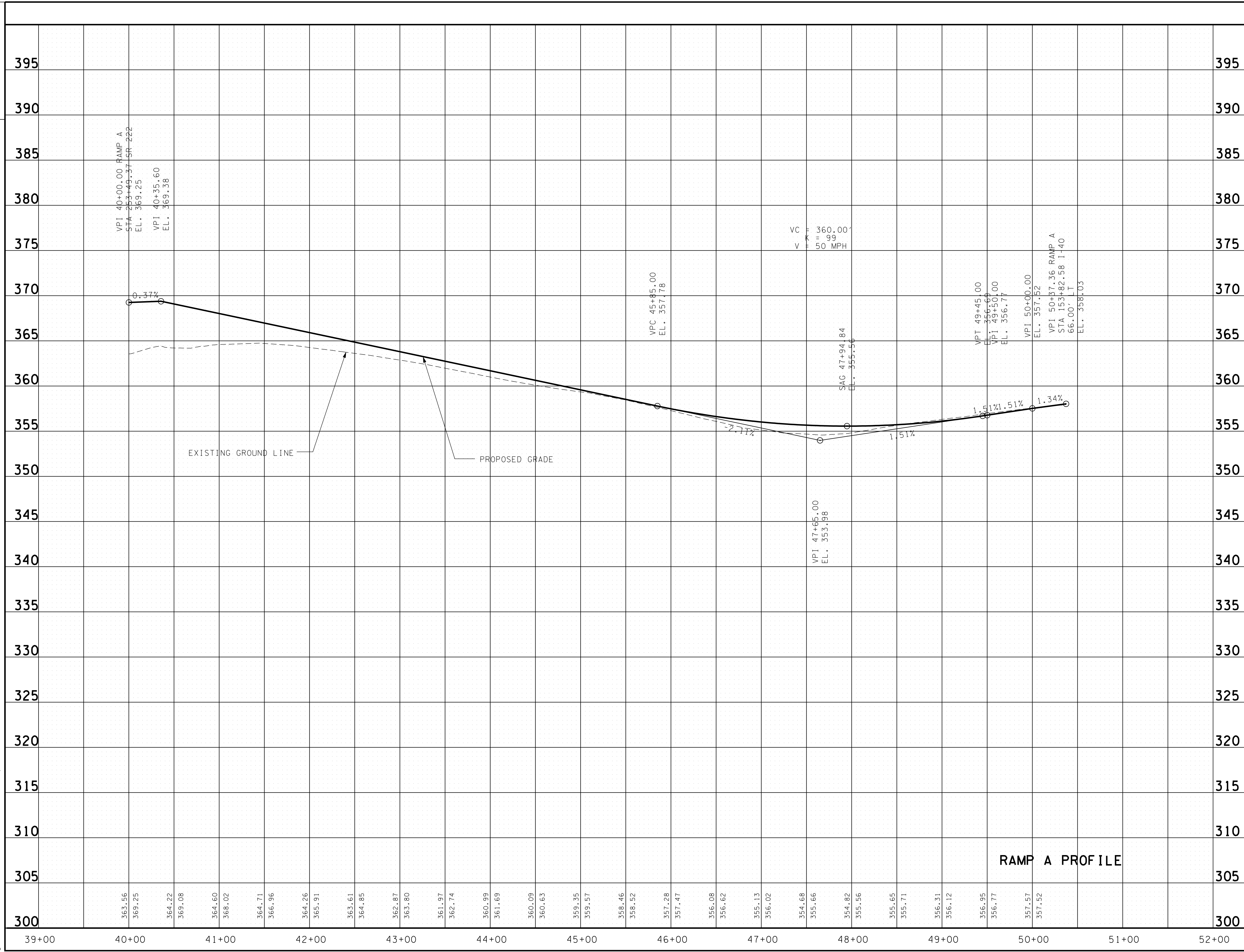


SEALED BY

STATE OF TENNESSEE
DEPARTMENT OF TRANSPORTATION

PROFILE

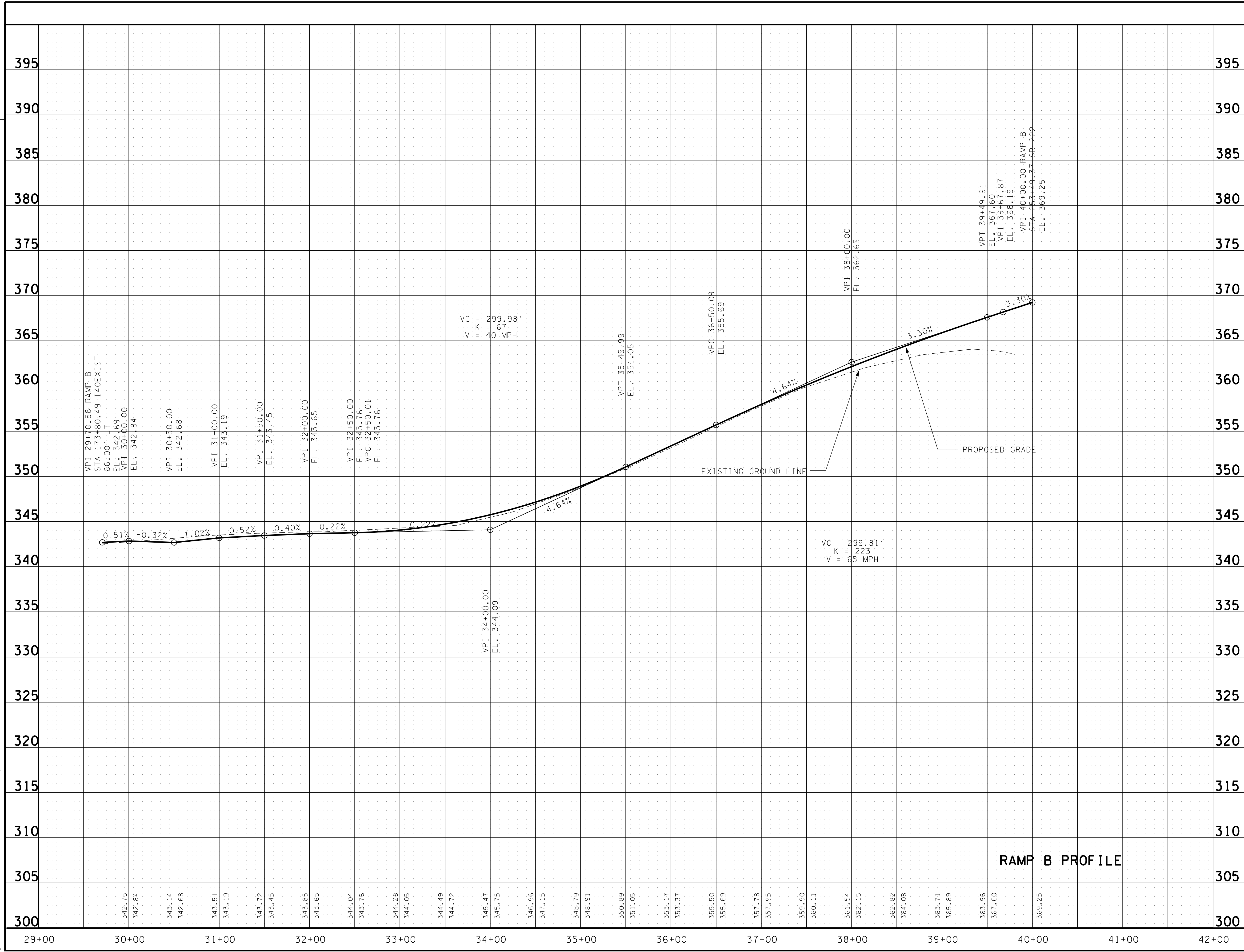
STA. 257+00 TO STA. 270+00
SCALE: 1" = 50' HORIZ.
1" = 5' VERT.



TYPE	YEAR	PROJECT NO.	SHEET NO.
PRELIM	2012	IM-40-1(328)	12

SEALED BY	

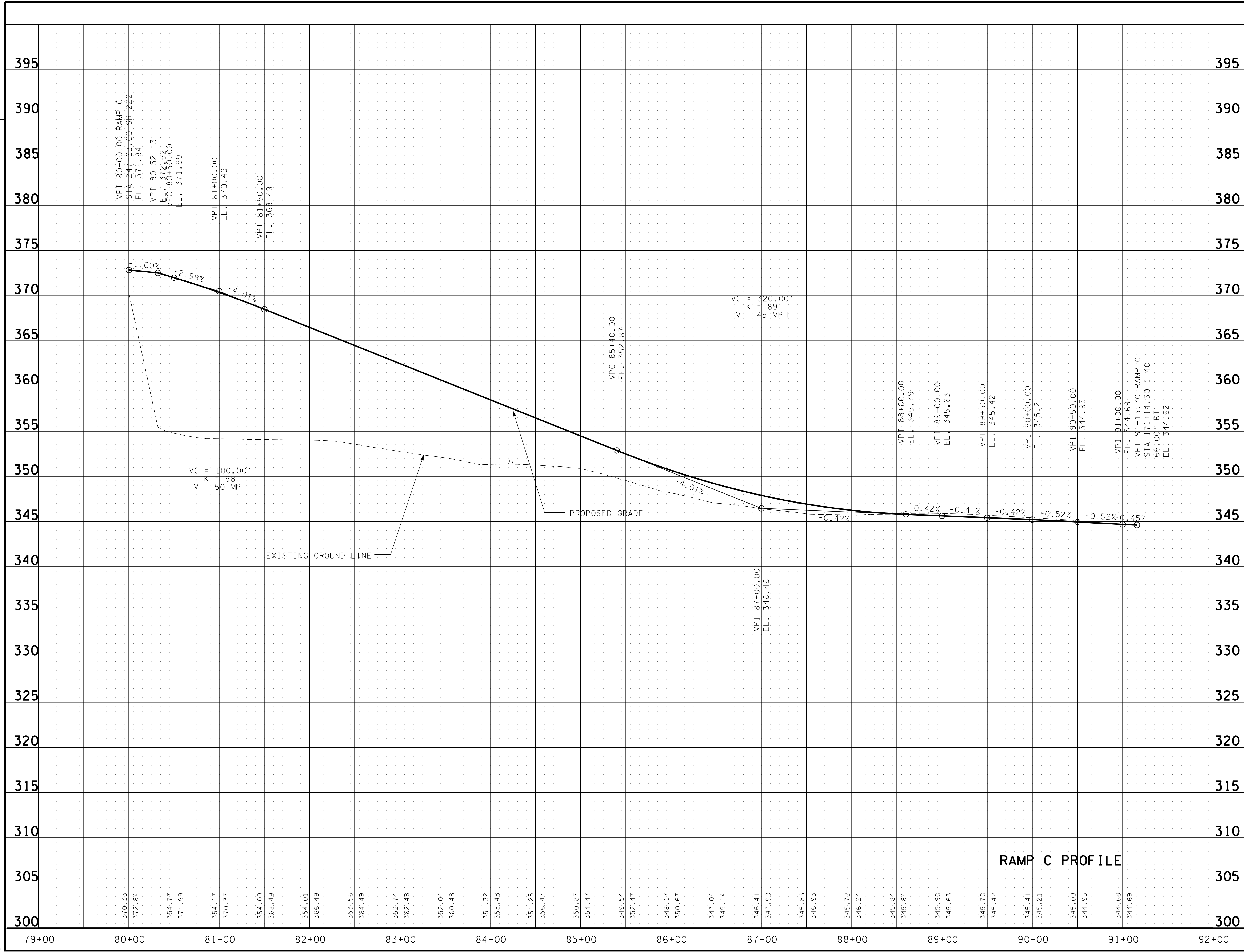
STATE OF TENNESSEE DEPARTMENT OF TRANSPORTATION	
PROFILE	
STA. 39+00 TO STA. 52+00	
SCALE: 1" = 50' HORIZ. 1" = 5' VERT.	



TYPE	YEAR	PROJECT NO.	SHEET NO.
PRELIM	2012	IM-40-1(328)	13

SEALED BY

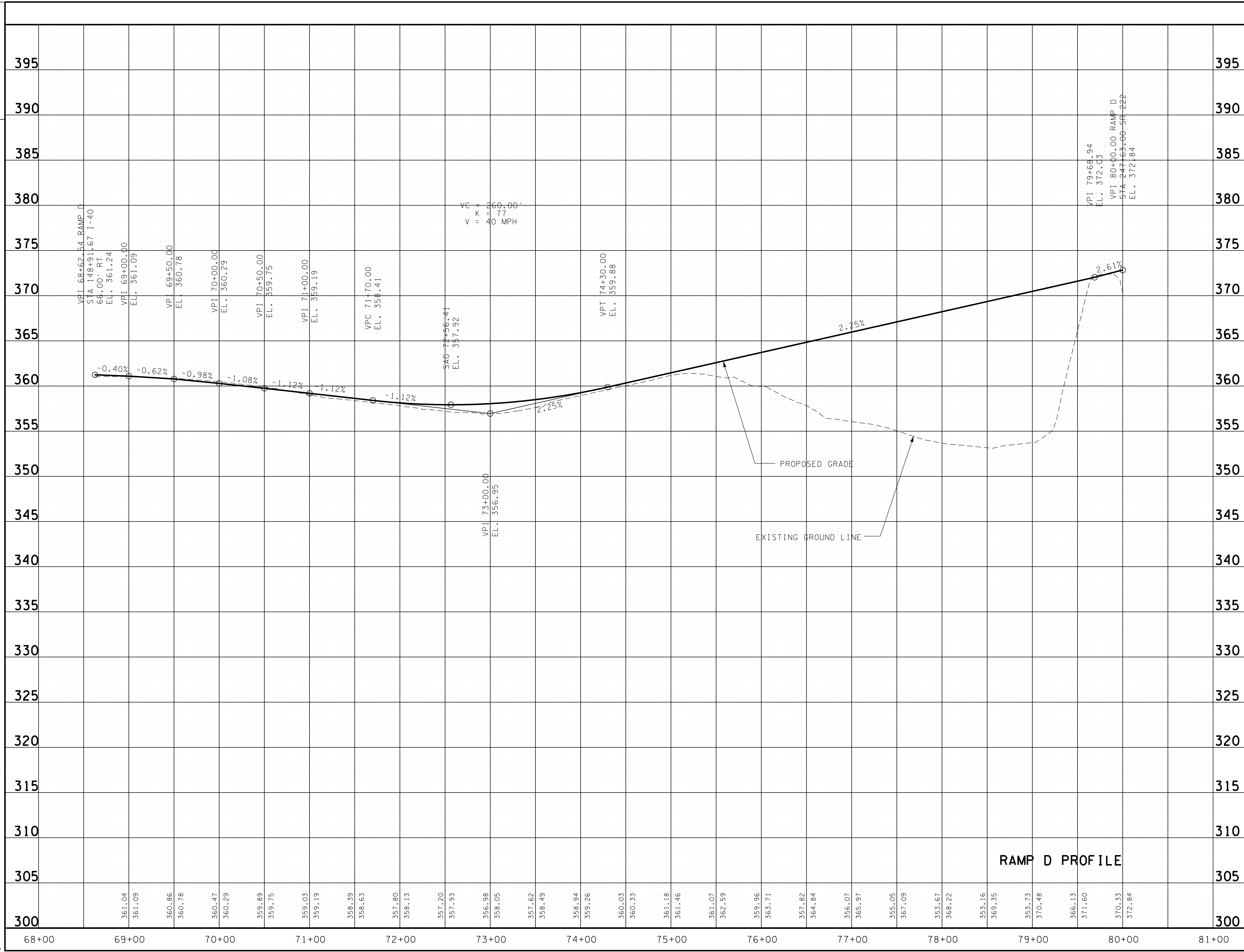
STATE OF TENNESSEE DEPARTMENT OF TRANSPORTATION
PROFILE
STA. 29+00 TO STA. 42+00 SCALE: 1" = 50' HORIZ. 1" = 5' VERT.



TYPE	YEAR	PROJECT NO.	SHEET NO.
PRELIM	2012	IM-40-1(328)	14

SEALED BY	

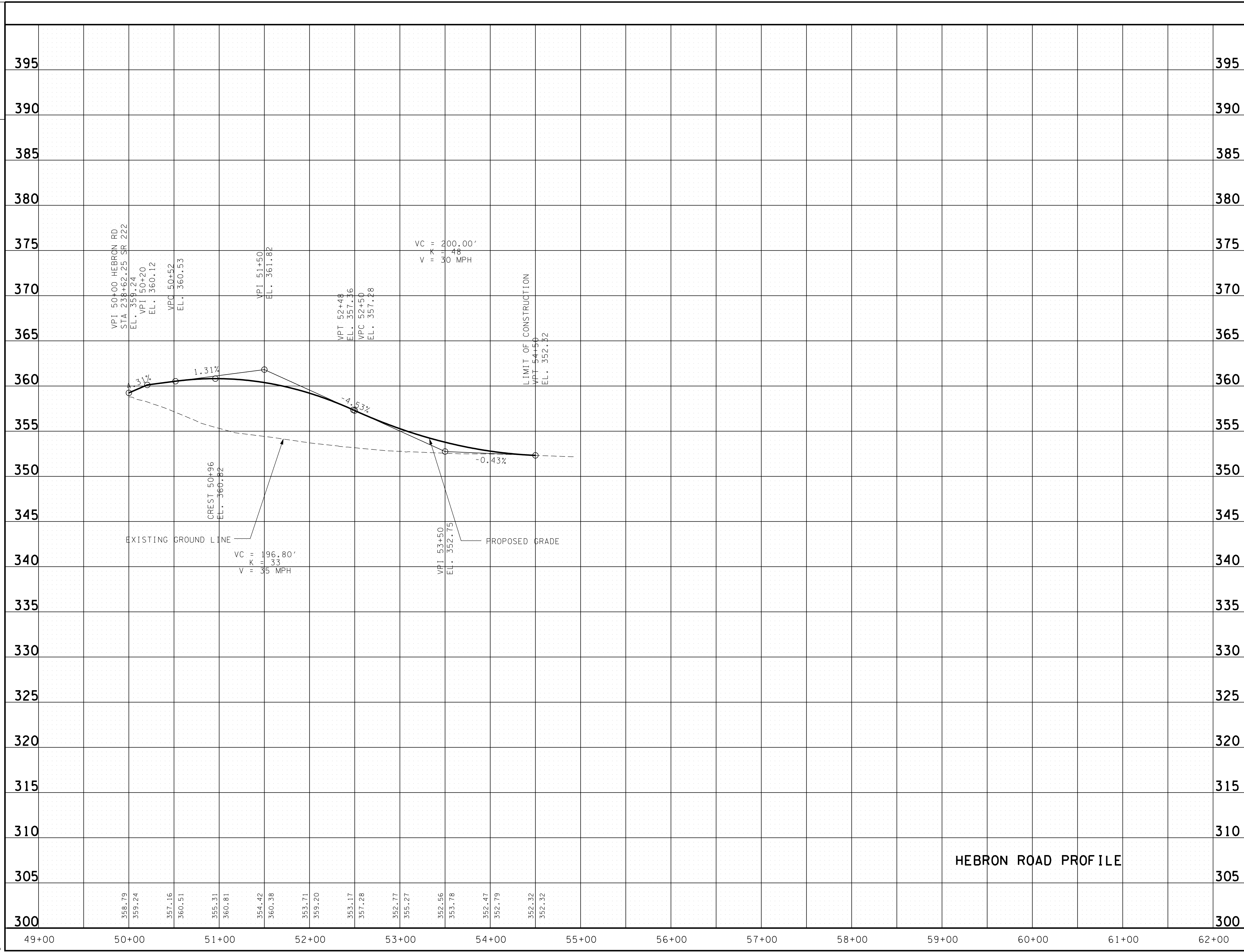
STATE OF TENNESSEE DEPARTMENT OF TRANSPORTATION	
PROFILE	
STA. 79+00 TO STA. 92+00	
SCALE: 1" = 50' HORIZ. 1" = 5' VERT.	



TYPE	YEAR	PROJECT NO.	SHEET NO.
PRELIM	2012	IM-40-1(328)	15

SEALED BY

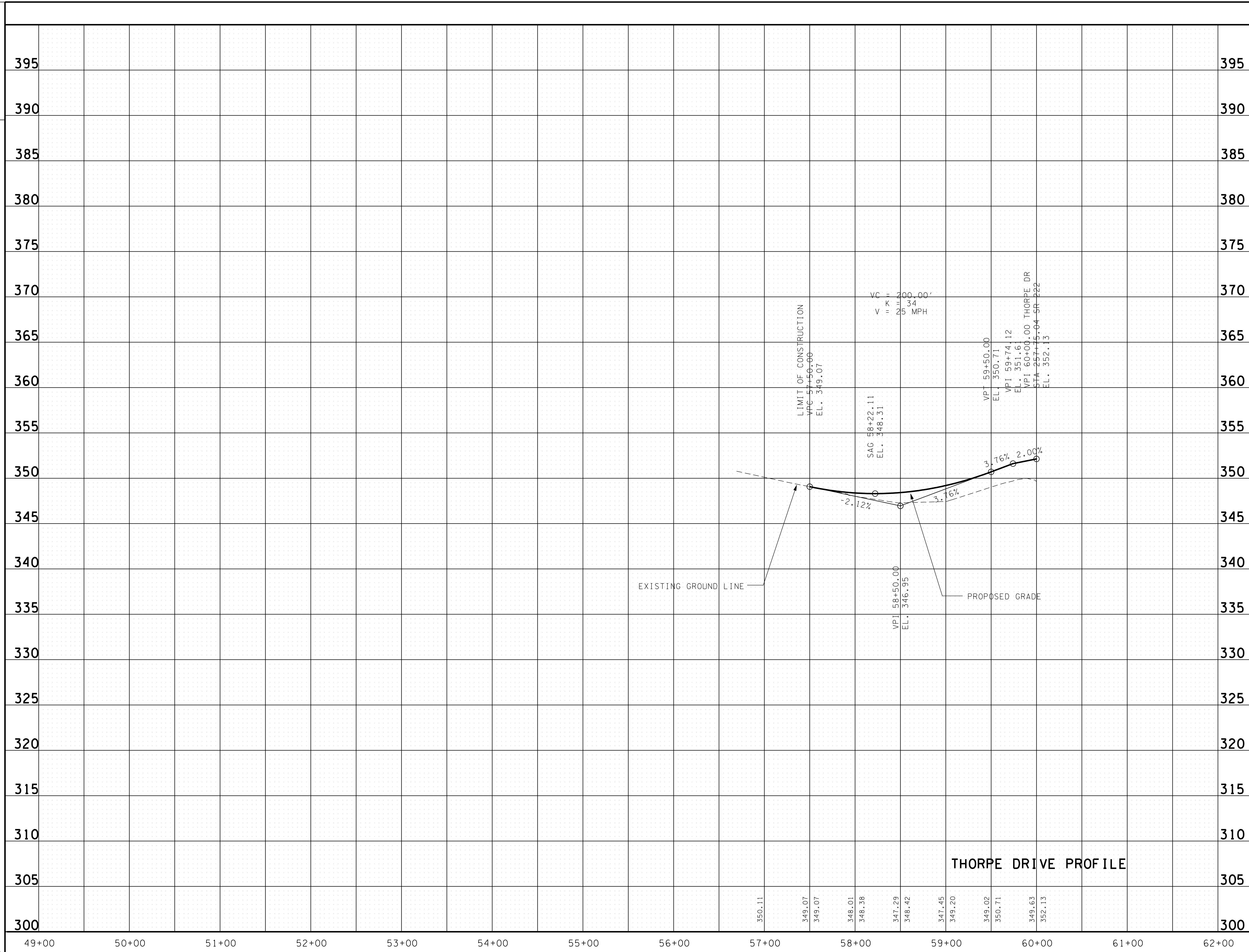
STATE OF TENNESSEE DEPARTMENT OF TRANSPORTATION
PROFILE
STA. 68+00 TO STA. 81+00 SCALE: 1" = 50' HORIZ. 1" = 5' VERT.



TYPE	YEAR	PROJECT NO.	SHEET NO.
PRELIM	2012	IM-40-1(328)	16

SEALED BY	

STATE OF TENNESSEE DEPARTMENT OF TRANSPORTATION
PROFILE
STA. 49+00 TO STA. 62+00 SCALE: 1" = 50' HORIZ. 1" = 5' VERT.

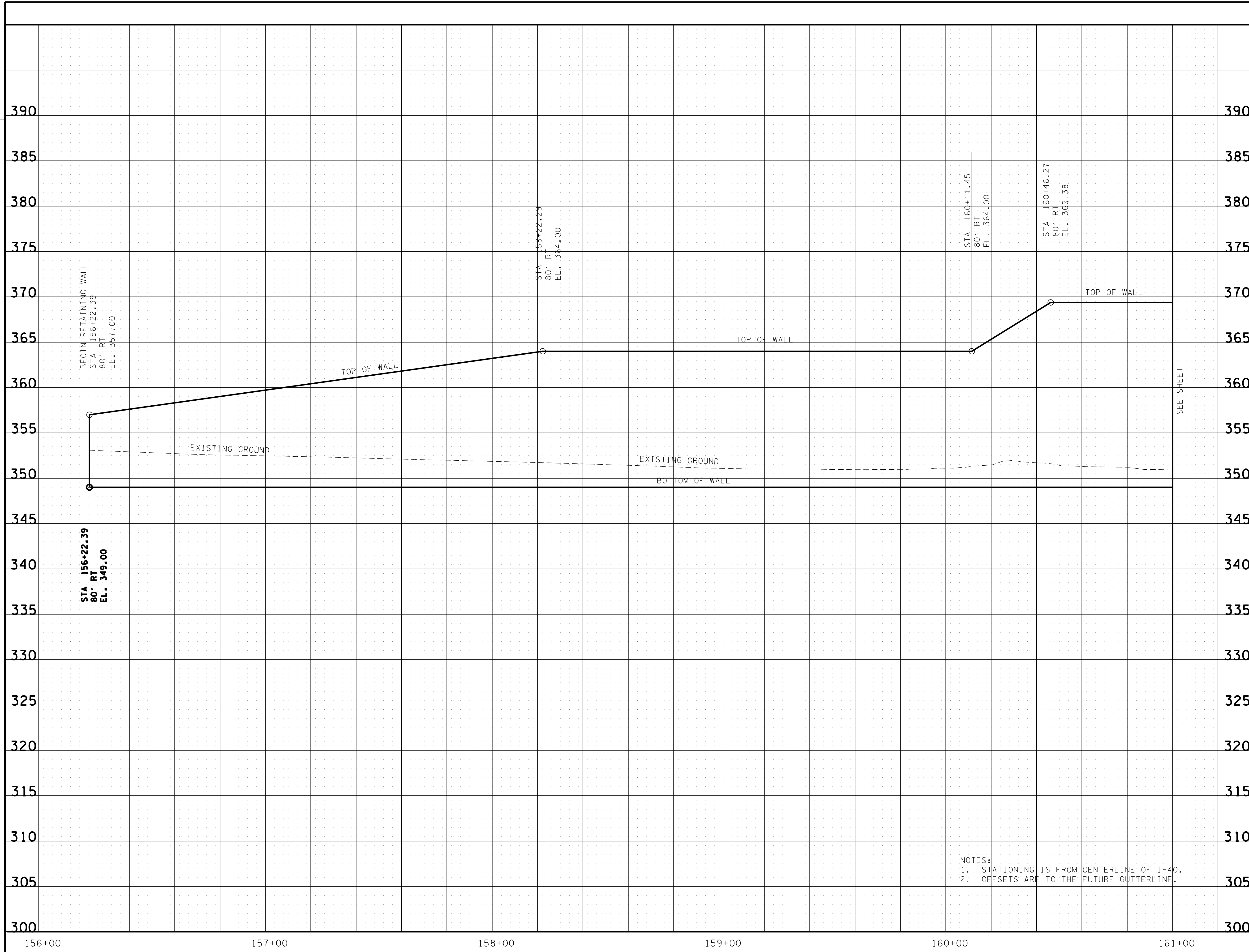


TYPE	YEAR	PROJECT NO.	SHEET NO.
PRELIM	2012	IM-40-1(328)	17

SEALED BY

STATE OF TENNESSEE DEPARTMENT OF TRANSPORTATION
PROFILE
STA. 49+00 TO STA. 62+00 SCALE: 1" = 50' HORIZ. 1" = 5' VERT.

TYPE	YEAR	PROJECT NO.	SHEET NO.
PRELIM	2012	IM-40-1(328)	18



NOTES:
1. STATIONING IS FROM CENTERLINE OF I-40.
2. OFFSETS ARE TO THE FUTURE GUTTERLINE.

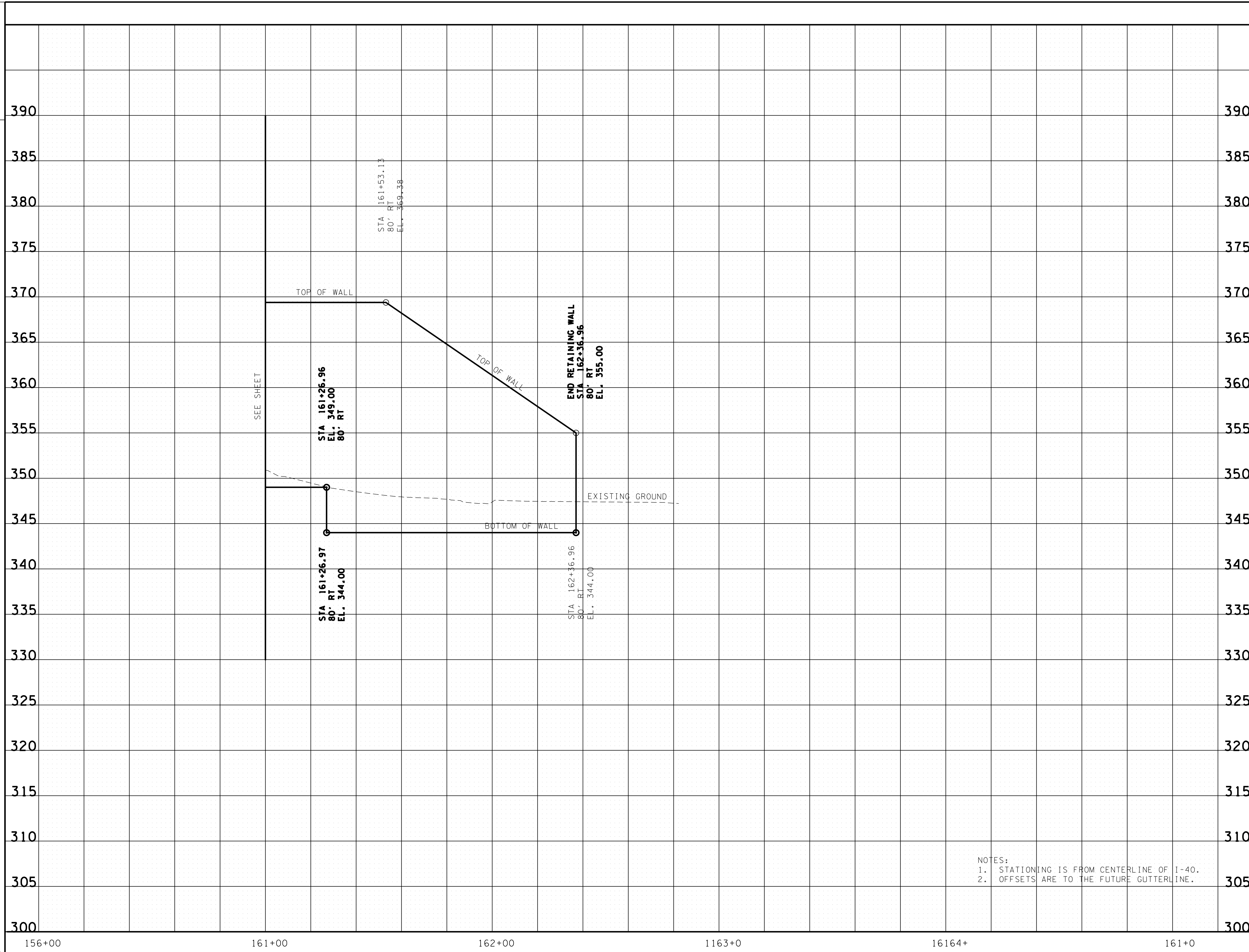
SEALED BY

STATE OF TENNESSEE
DEPARTMENT OF TRANSPORTATION

WALL PROFILE

SCALE: 1" = 20' HORIZ.
1" = 5' VERT.

TYPE	YEAR	PROJECT NO.	SHEET NO.
PRELIM	2012	IM-40-1(328)	19



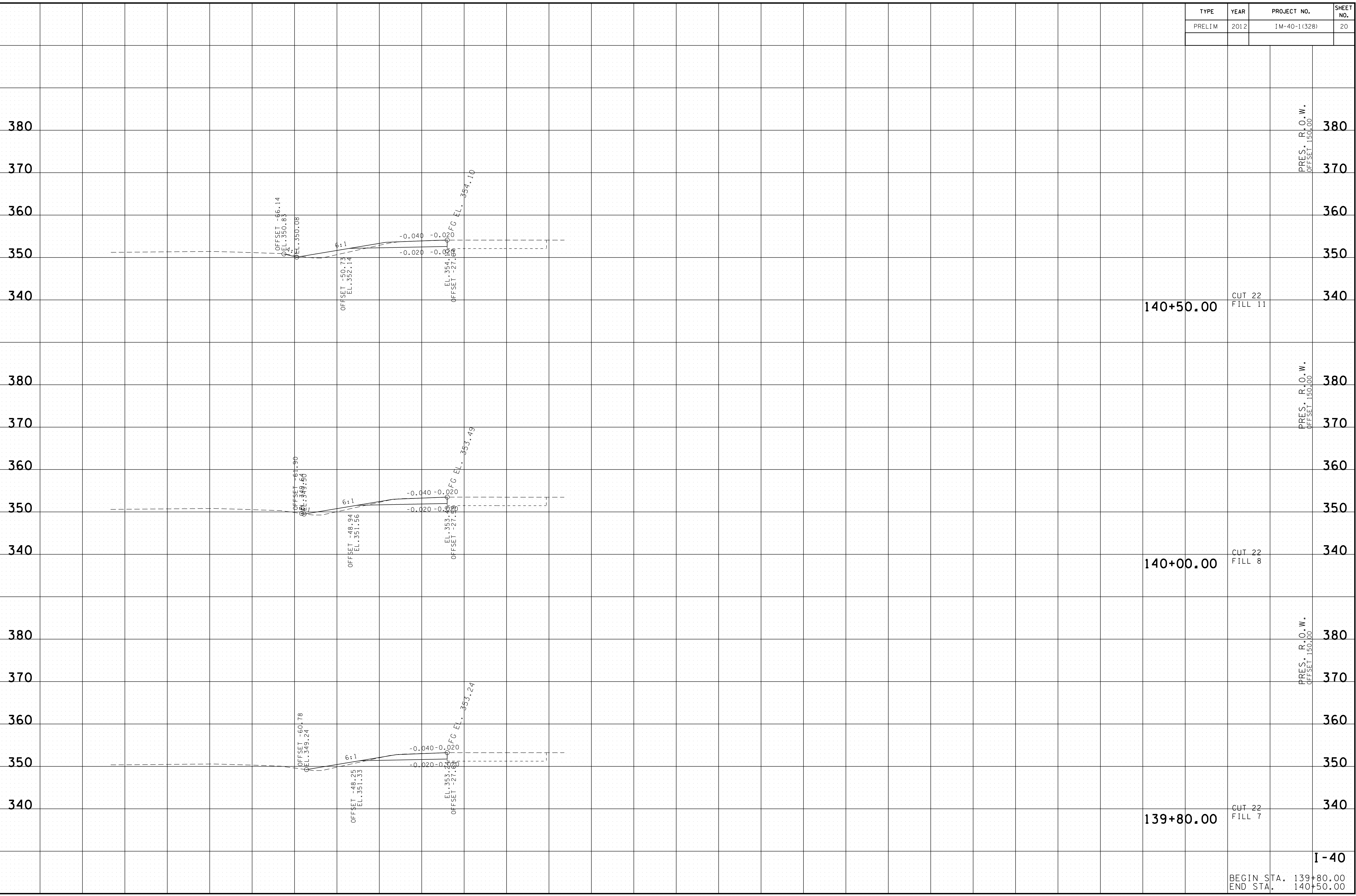
- NOTES:
 1. STATIONING IS FROM CENTERLINE OF I-40.
 2. OFFSETS ARE TO THE FUTURE GUTTERLINE.

SEALED BY

STATE OF TENNESSEE
DEPARTMENT OF TRANSPORTATION

WALL PROFILE
 SCALE: 1" = 20' HORIZ.
 1" = 5' VERT.

TYPE	YEAR	PROJECT NO.	SHEET NO.
PRELIM	2012	IM-40-1(328)	20

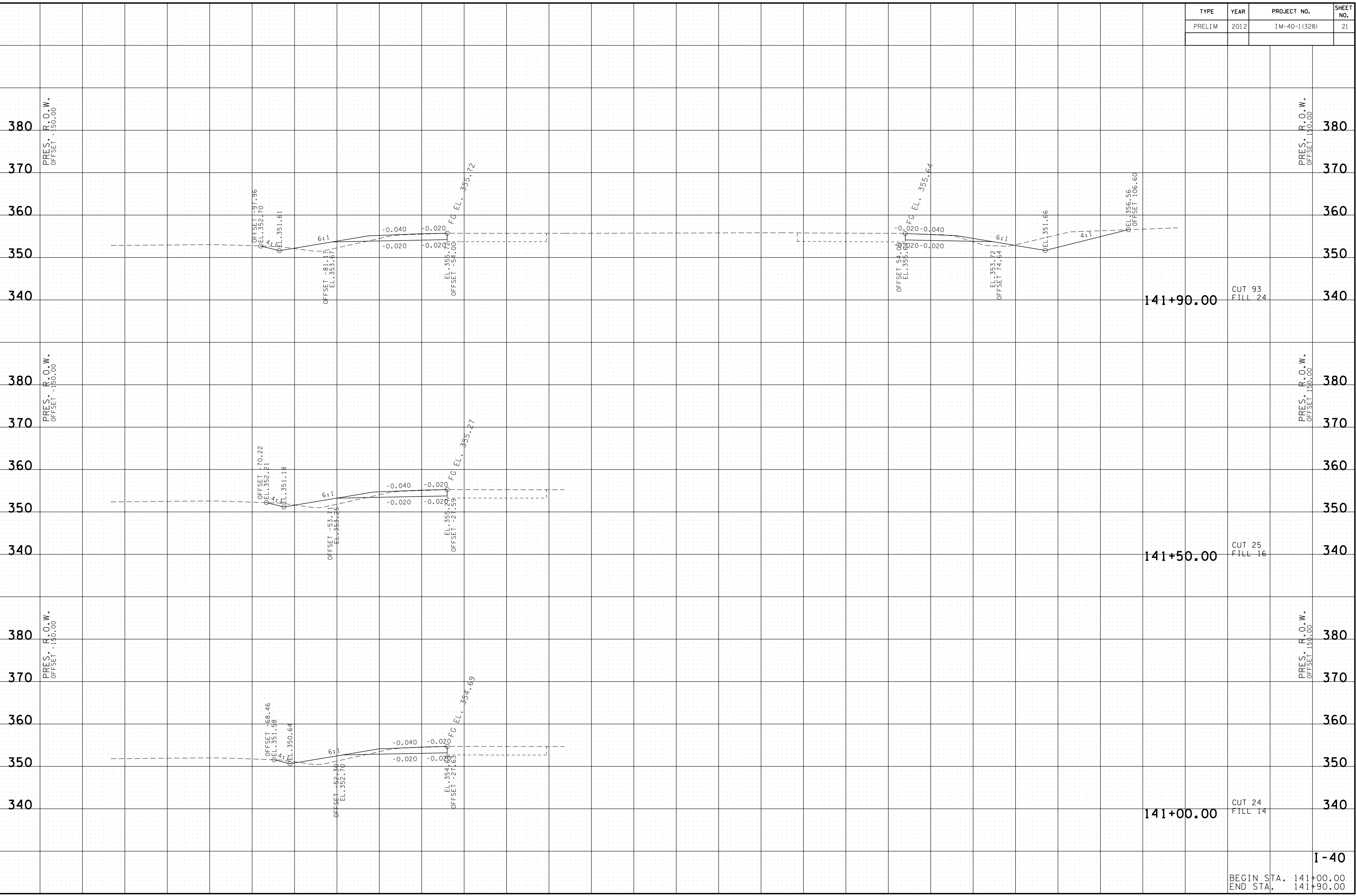


4/23/2012 12:48:45 PM
g:\na2\0017\Road\FA040_Sheet_020-038_CrossSections_140.sht

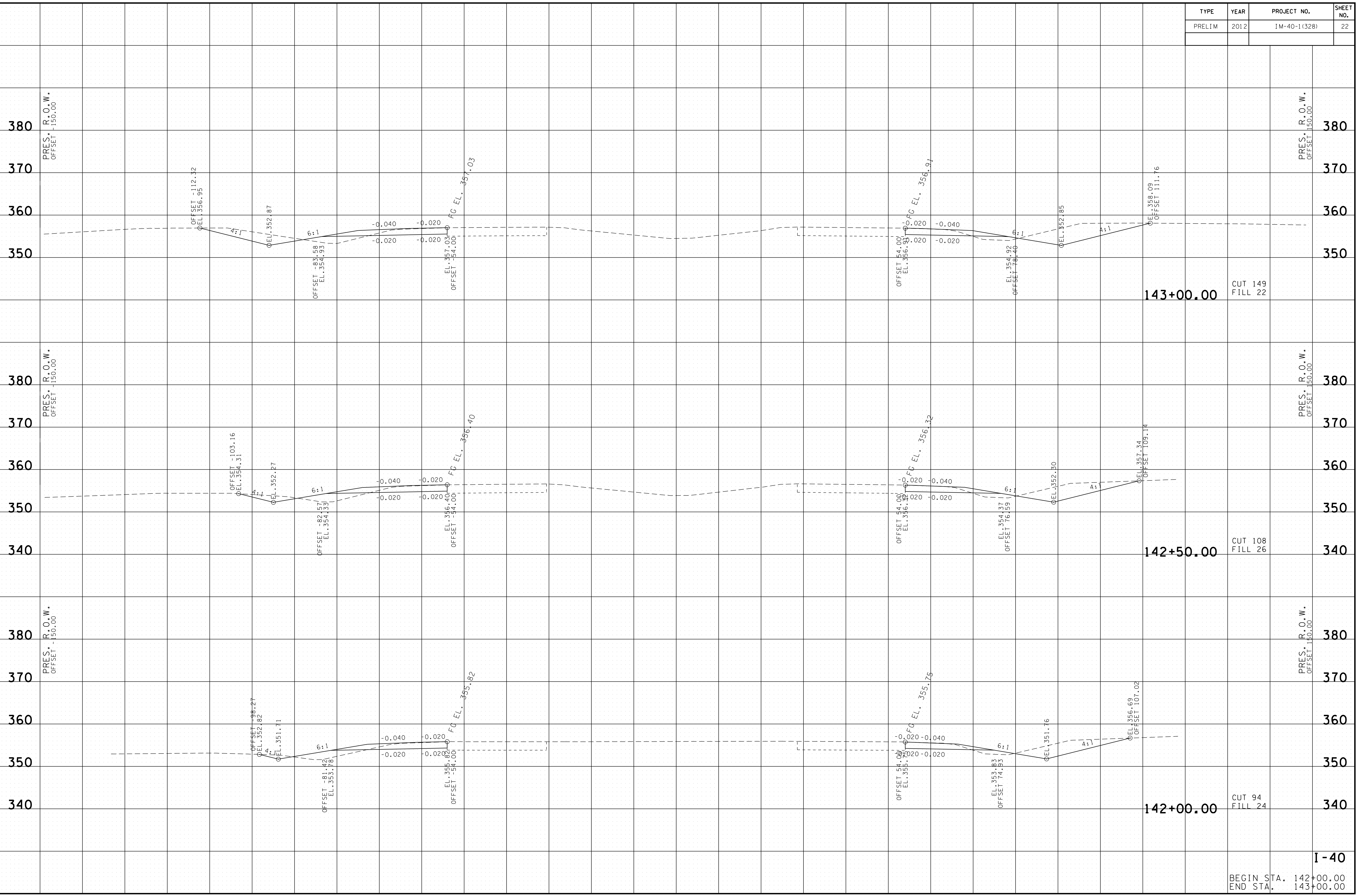
BEGIN STA. 139+80.00
END STA. 140+50.00

I-40

TYPE	YEAR	PROJECT NO.	SHEET NO.
PRELIM	2012	IM-40-1(328)	21



TYPE	YEAR	PROJECT NO.	SHEET NO.
PRELIM	2012	IM-40-1(328)	22

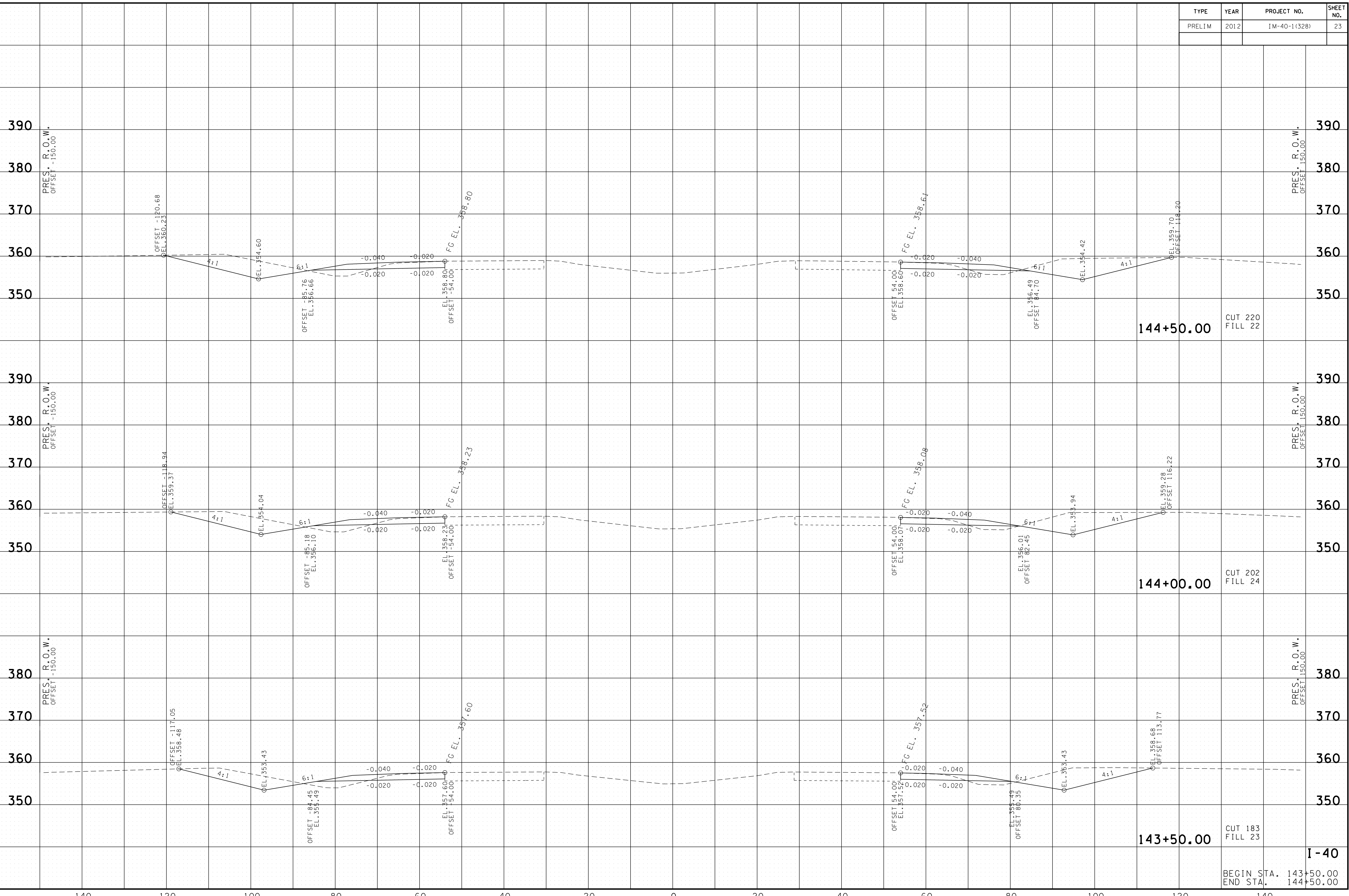


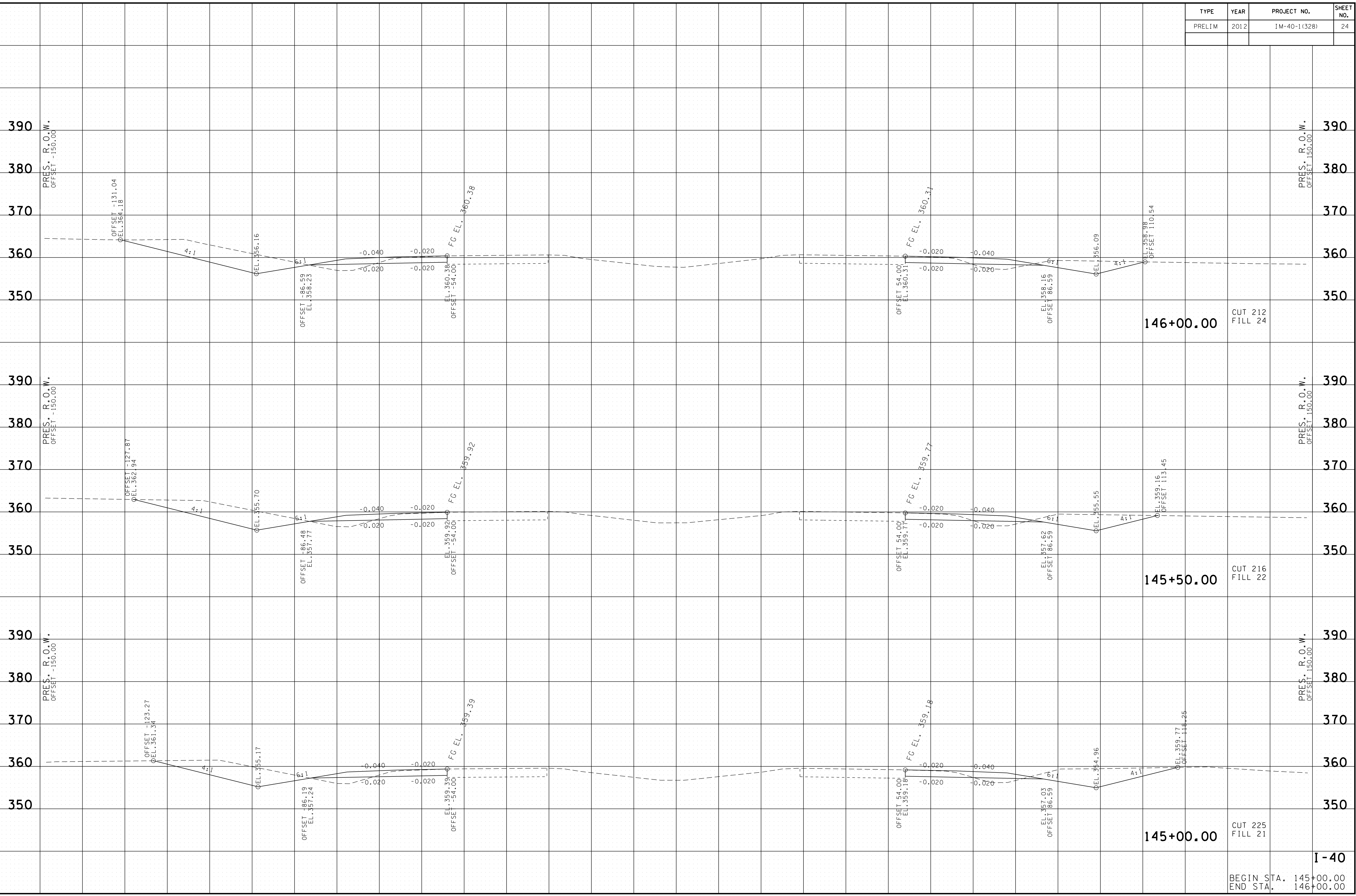
4/23/2012 12:48:49 PM
 g:\vial\0017\Road\FA040_Sheet_020-038_CrossSections_140.sht

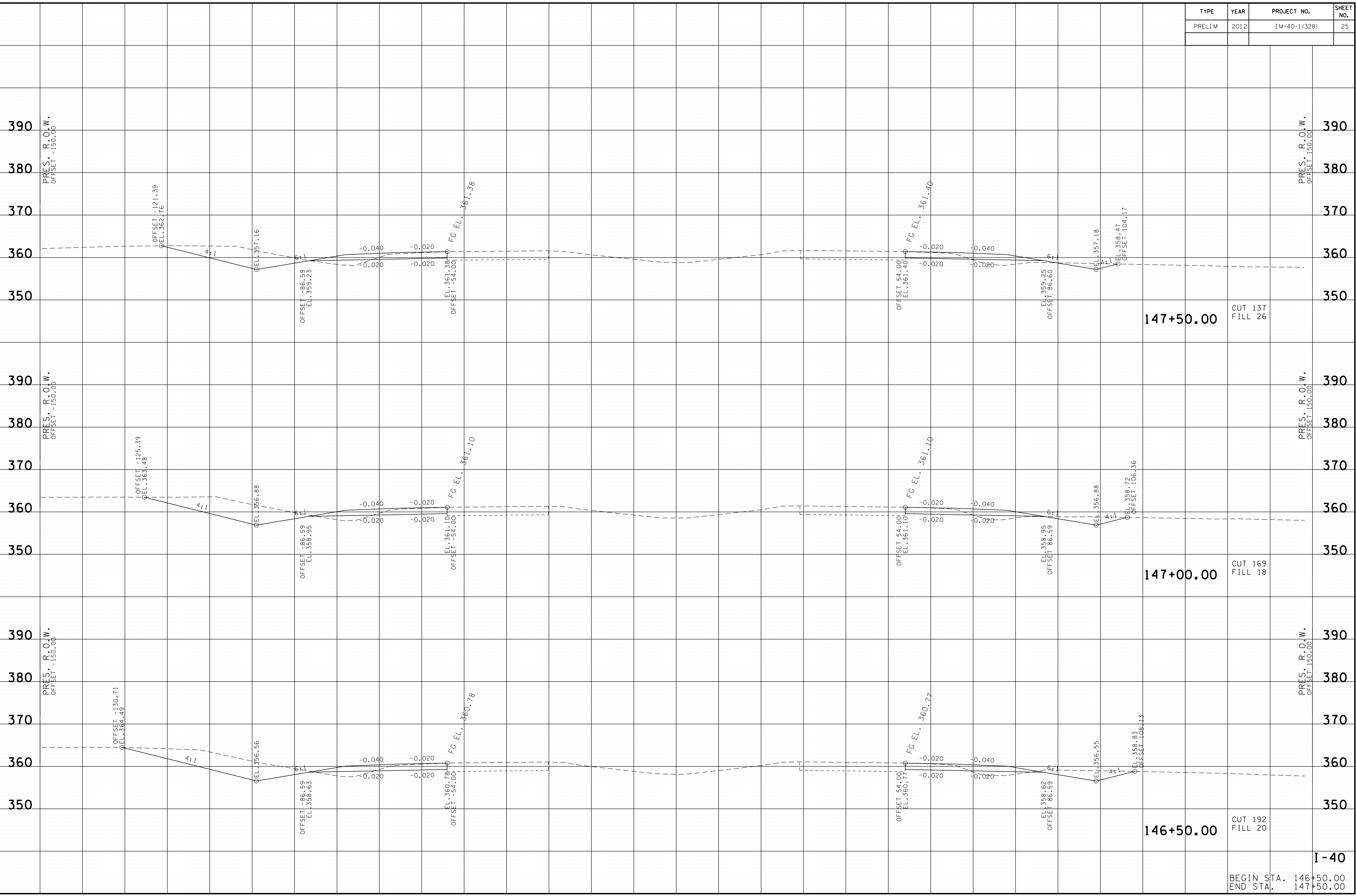
BEGIN STA. 142+00.00
 END STA. 143+00.00

I-40

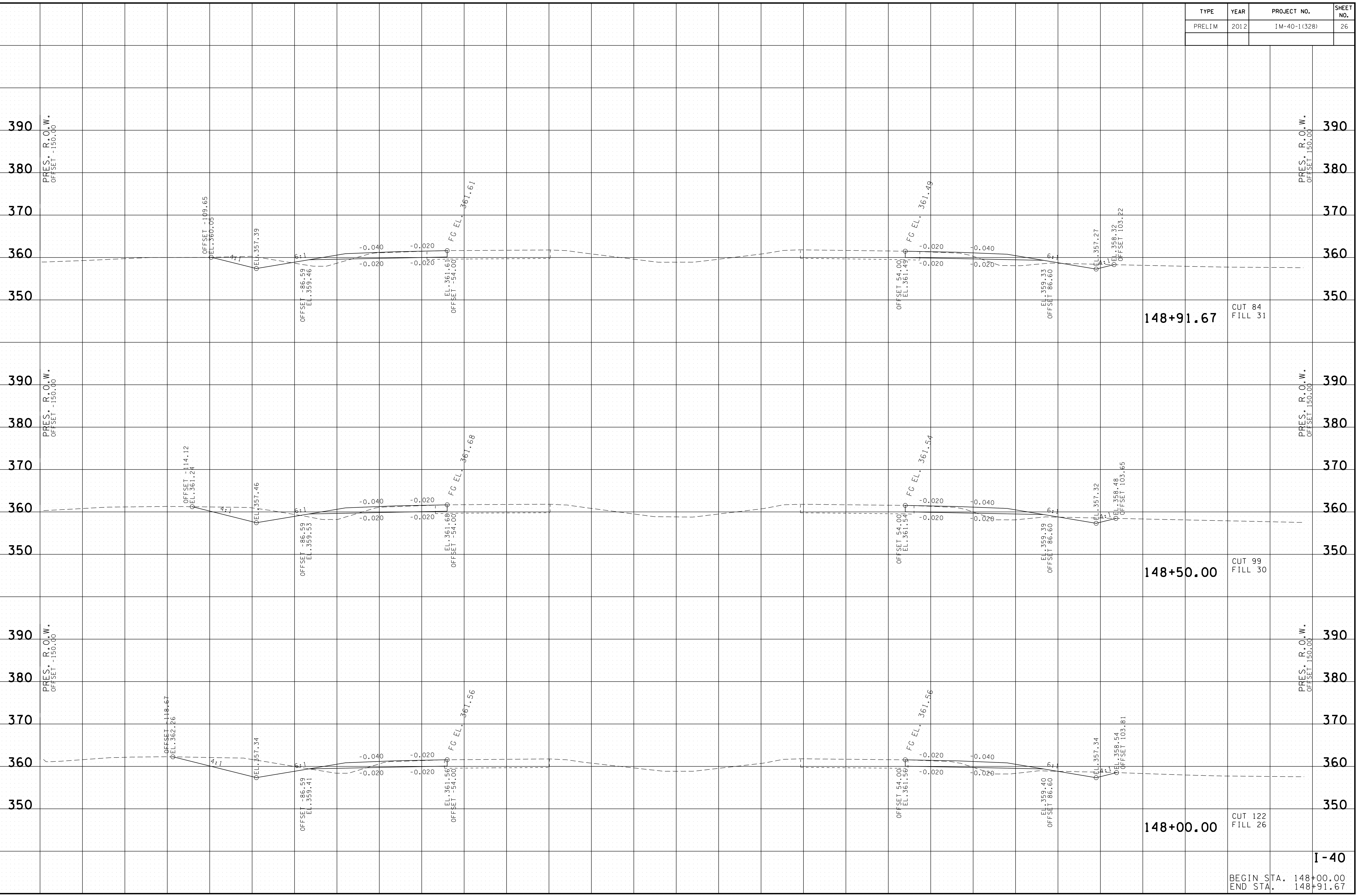
TYPE	YEAR	PROJECT NO.	SHEET NO.
PRELIM	2012	IM-40-1(328)	23



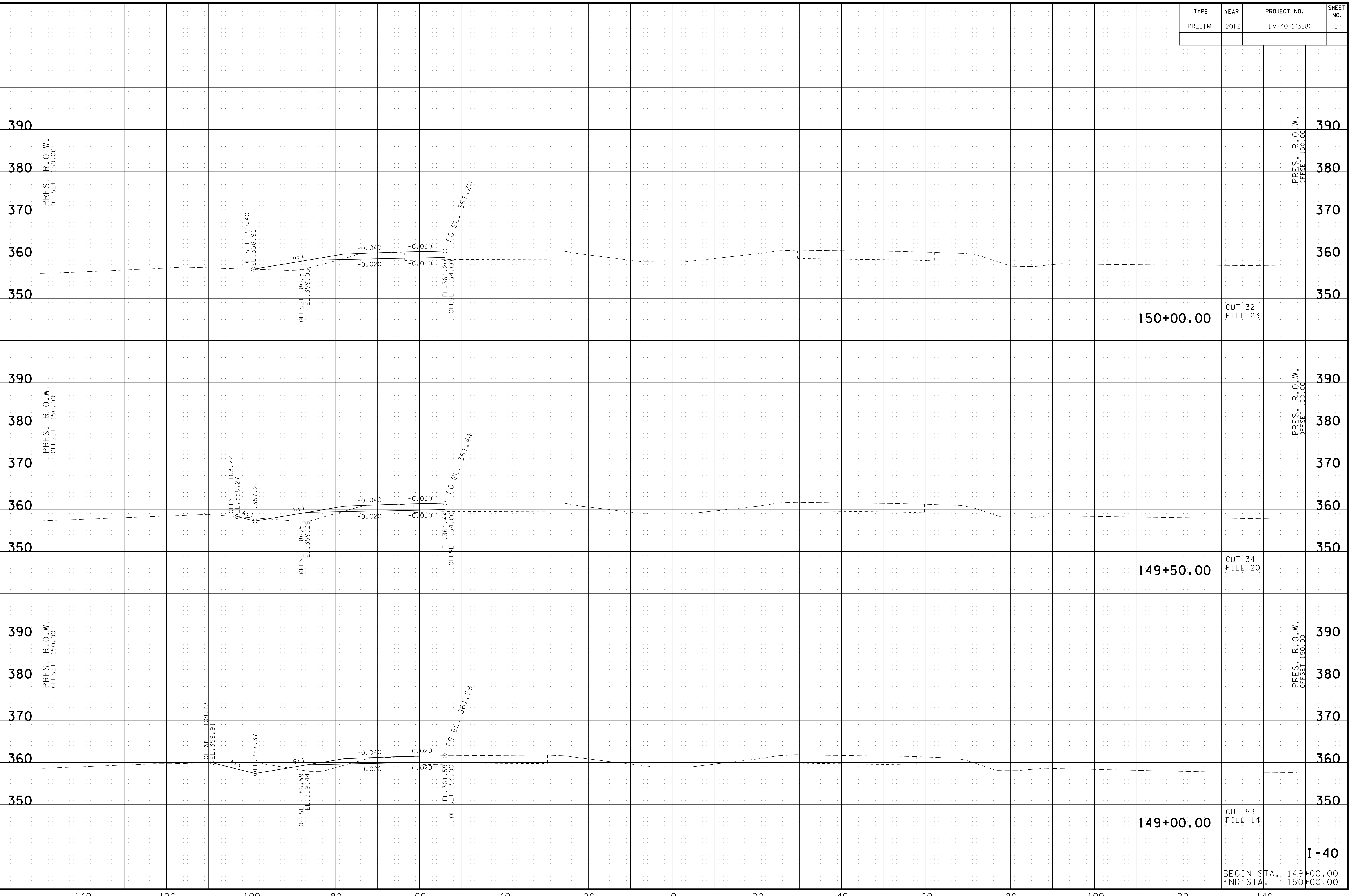


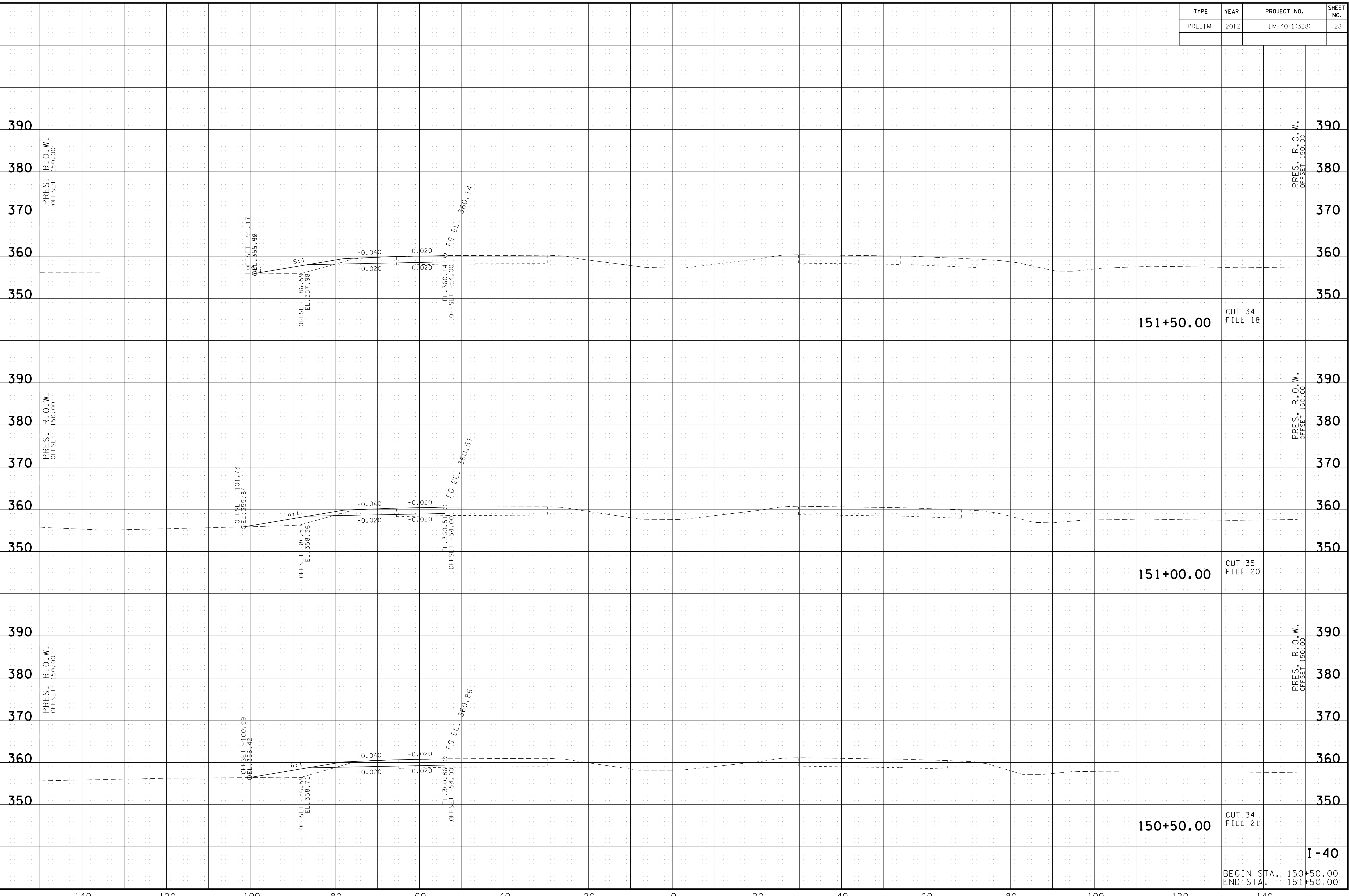


TYPE	YEAR	PROJECT NO.	SHEET NO.
PRELIM	2012	IM-40-1(328)	26

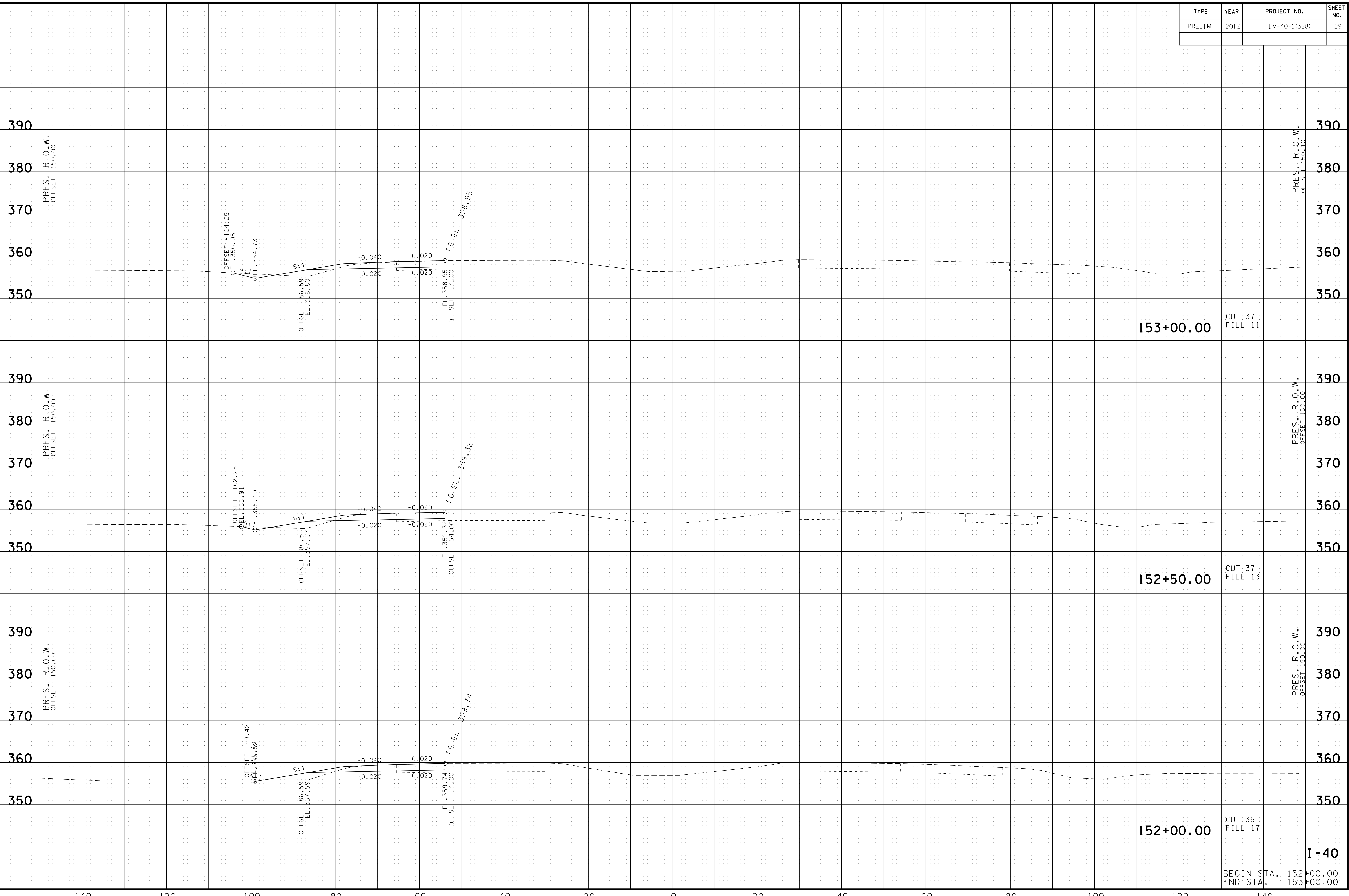


TYPE	YEAR	PROJECT NO.	SHEET NO.
PRELIM	2012	IM-40-1(328)	27






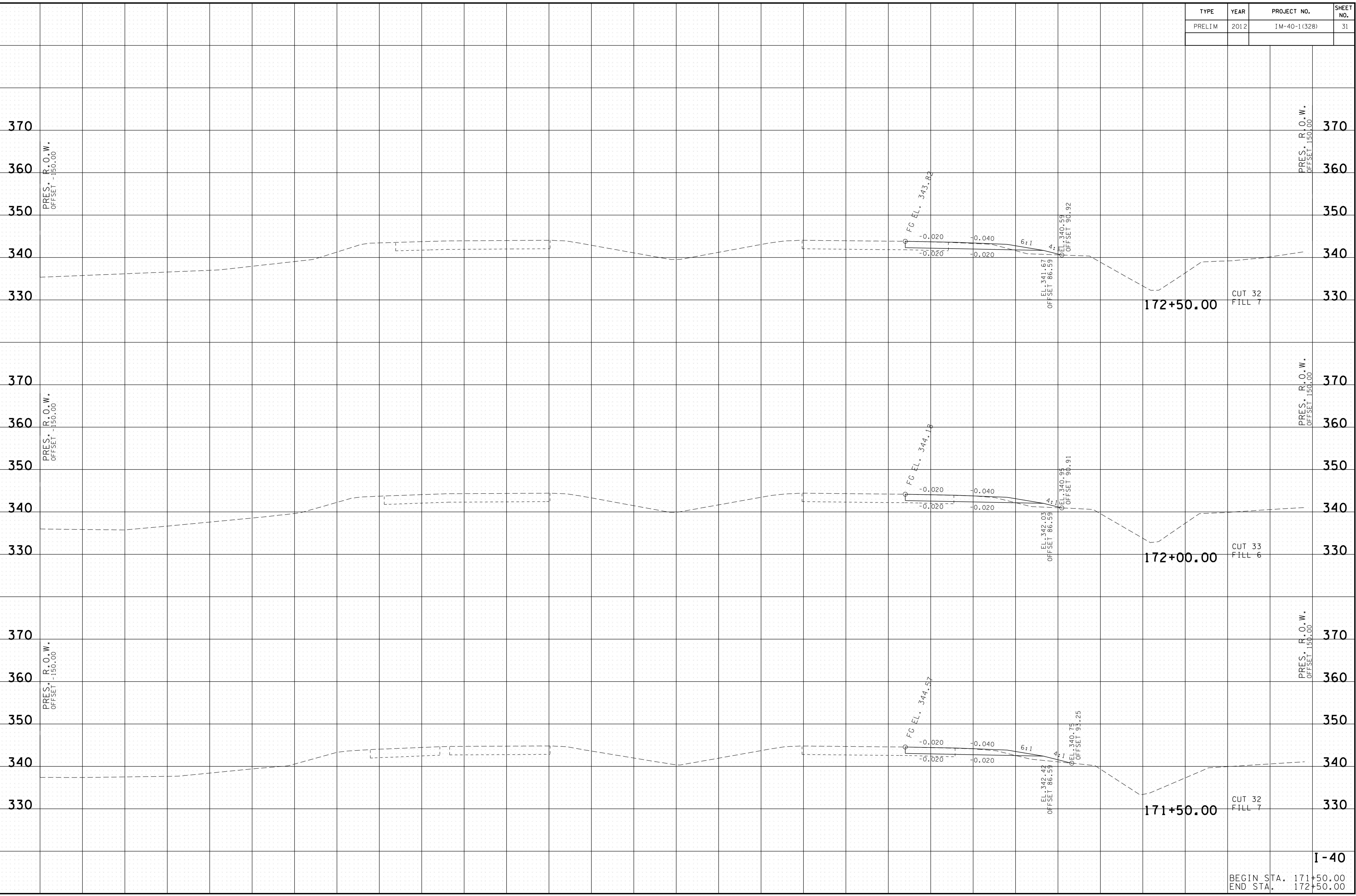
TYPE	YEAR	PROJECT NO.	SHEET NO.
PRELIM	2012	IM-40-1(328)	29



TYPE	YEAR	PROJECT NO.	SHEET NO.
PRELIM	2012	IM-40-1(328)	30

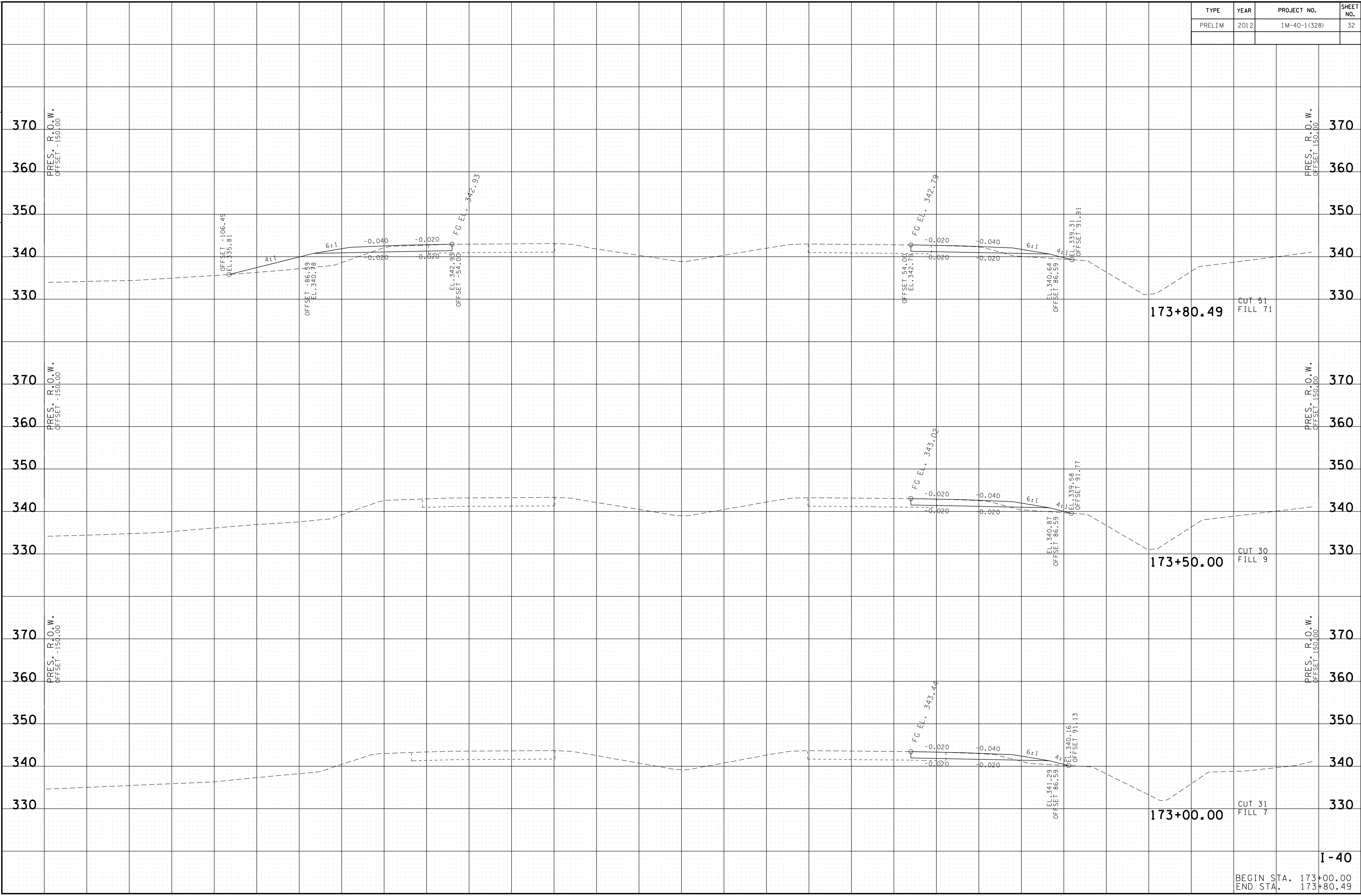


TYPE	YEAR	PROJECT NO.	SHEET NO.
PRELIM	2012	IM-40-1(328)	31



TYPE	YEAR	PROJECT NO.	SHEET NO.
PRELIM	2012	IM-40-1(328)	32

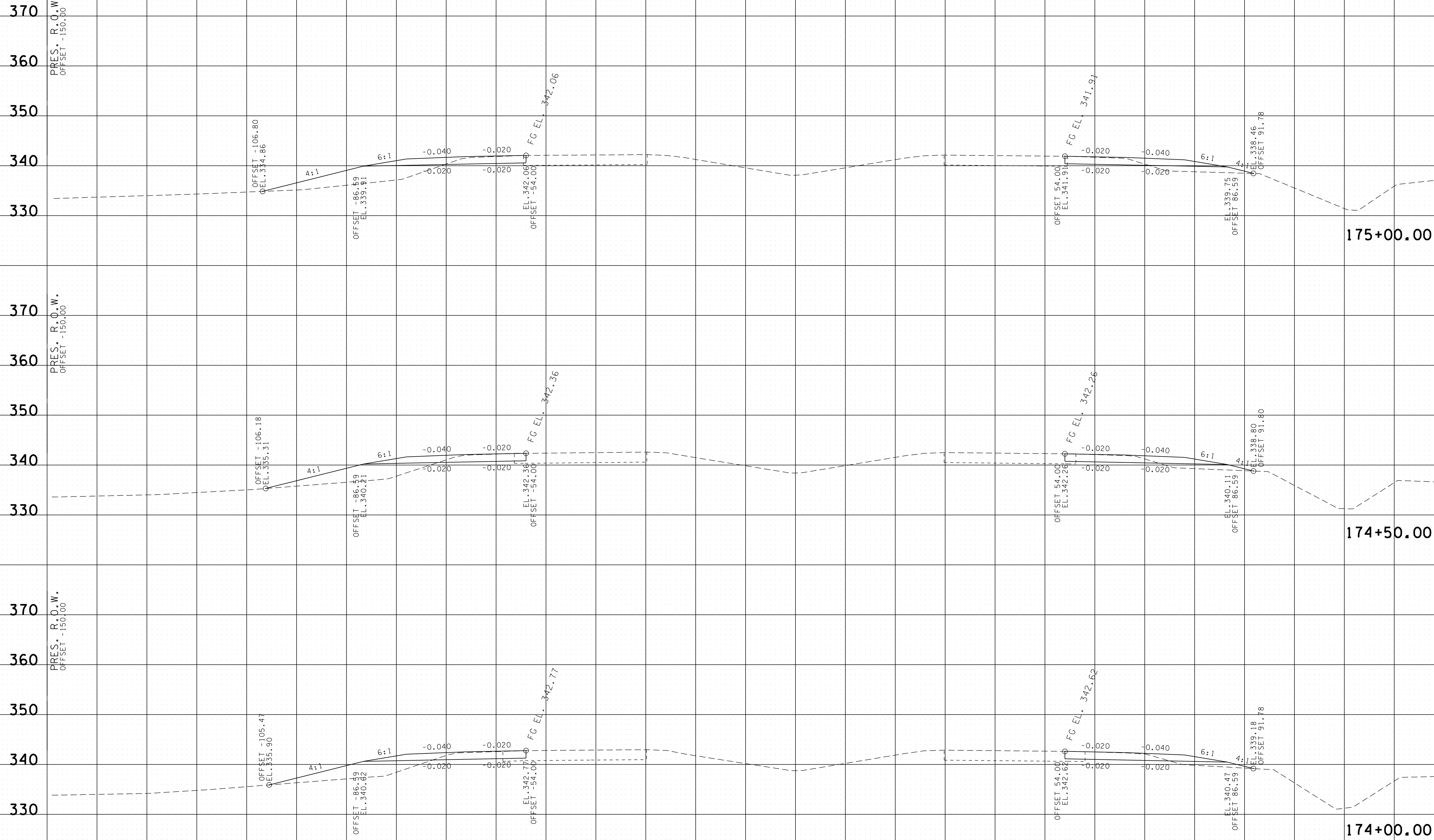
TENNESSEE D.O.T.
 DESIGN DIVISION
 FILE NO.



4/23/2012 12:49:09 PM
 g:\na2\0017.Road\FA040_Sheet_020-038_CrossSections_140.sht

BEGIN STA. 173+00.00
 END STA. 173+80.49
I-40

TYPE	YEAR	PROJECT NO.	SHEET NO.
PRELIM	2012	IM-40-1(328)	33



4/23/2012 12:49:11PM
g:\na2\0017\Food\FA040_Sheet_020-038_CrossSections_140.sht

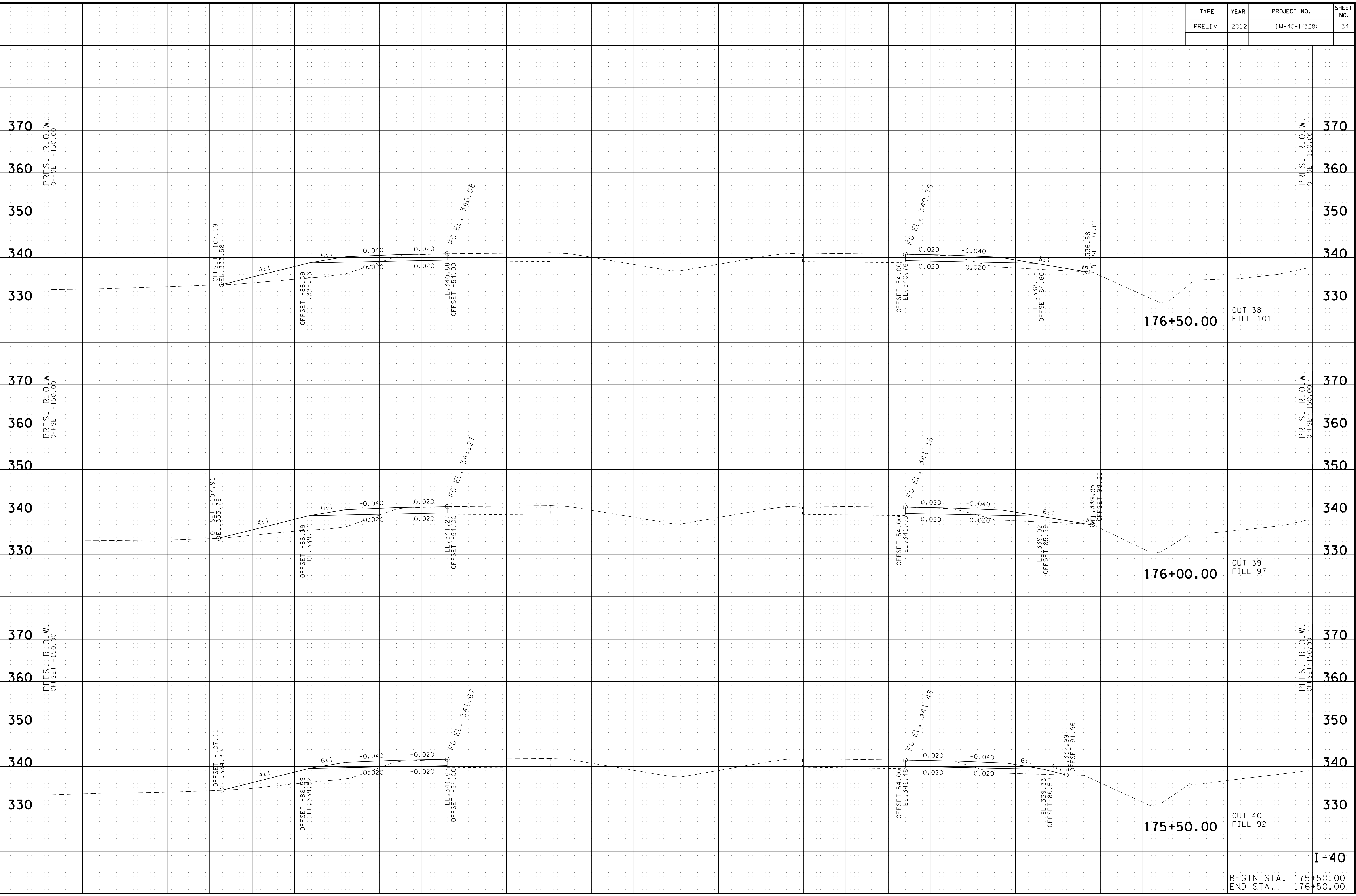
BEGIN STA. 174+00.00
END STA. 175+00.00
I-40

CUT 40
FILL 92

CUT 46
FILL 79

CUT 50
FILL 70

TYPE	YEAR	PROJECT NO.	SHEET NO.
PRELIM	2012	IM-40-1(328)	34



176+50.00 CUT 38 FILL 101

176+00.00 CUT 39 FILL 97

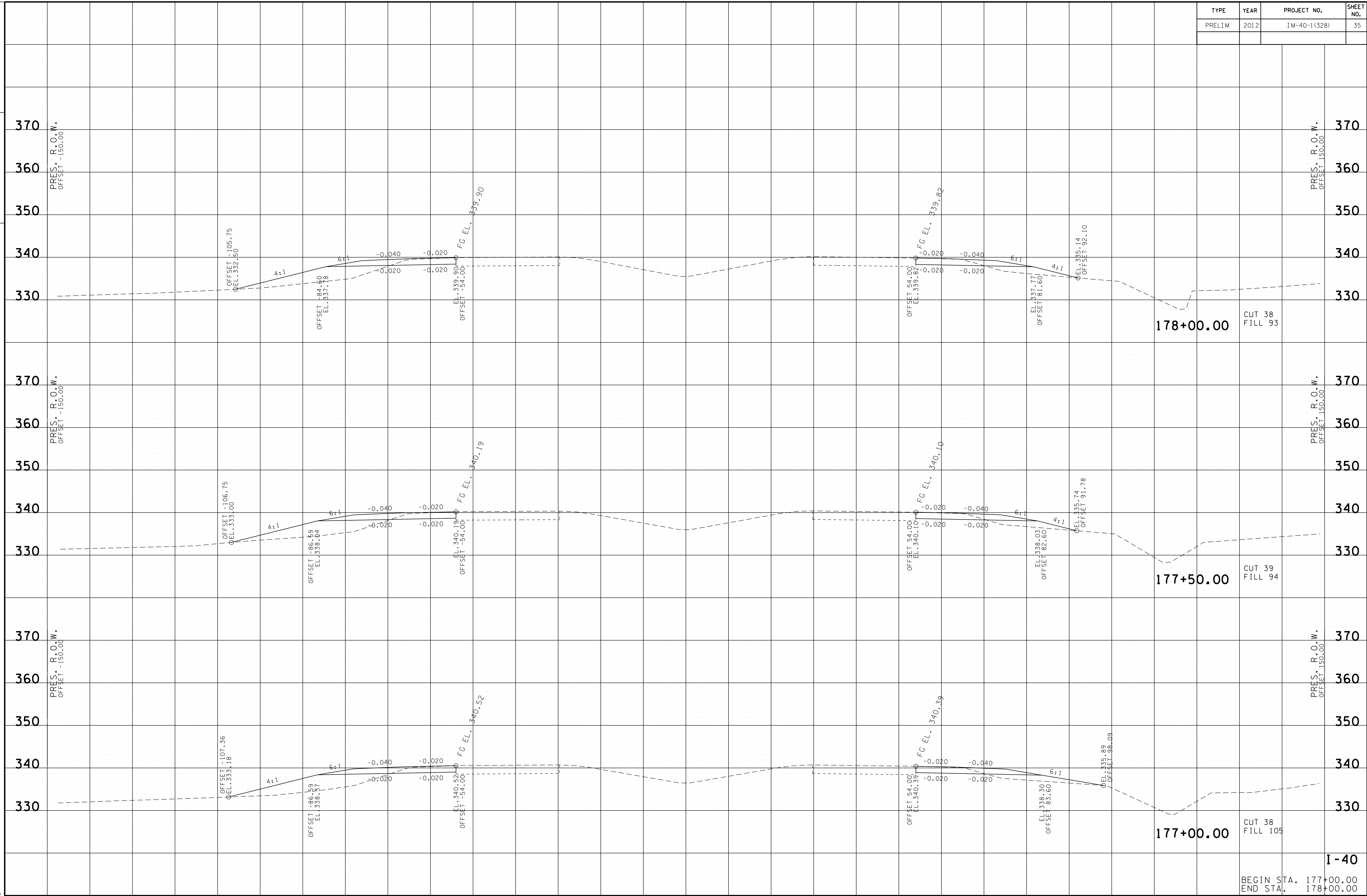
175+50.00 CUT 40 FILL 92

BEGIN STA. 175+50.00
END STA. 176+50.00
I-40

TYPE	YEAR	PROJECT NO.	SHEET NO.
PRELIM	2012	IM-40-1(328)	35

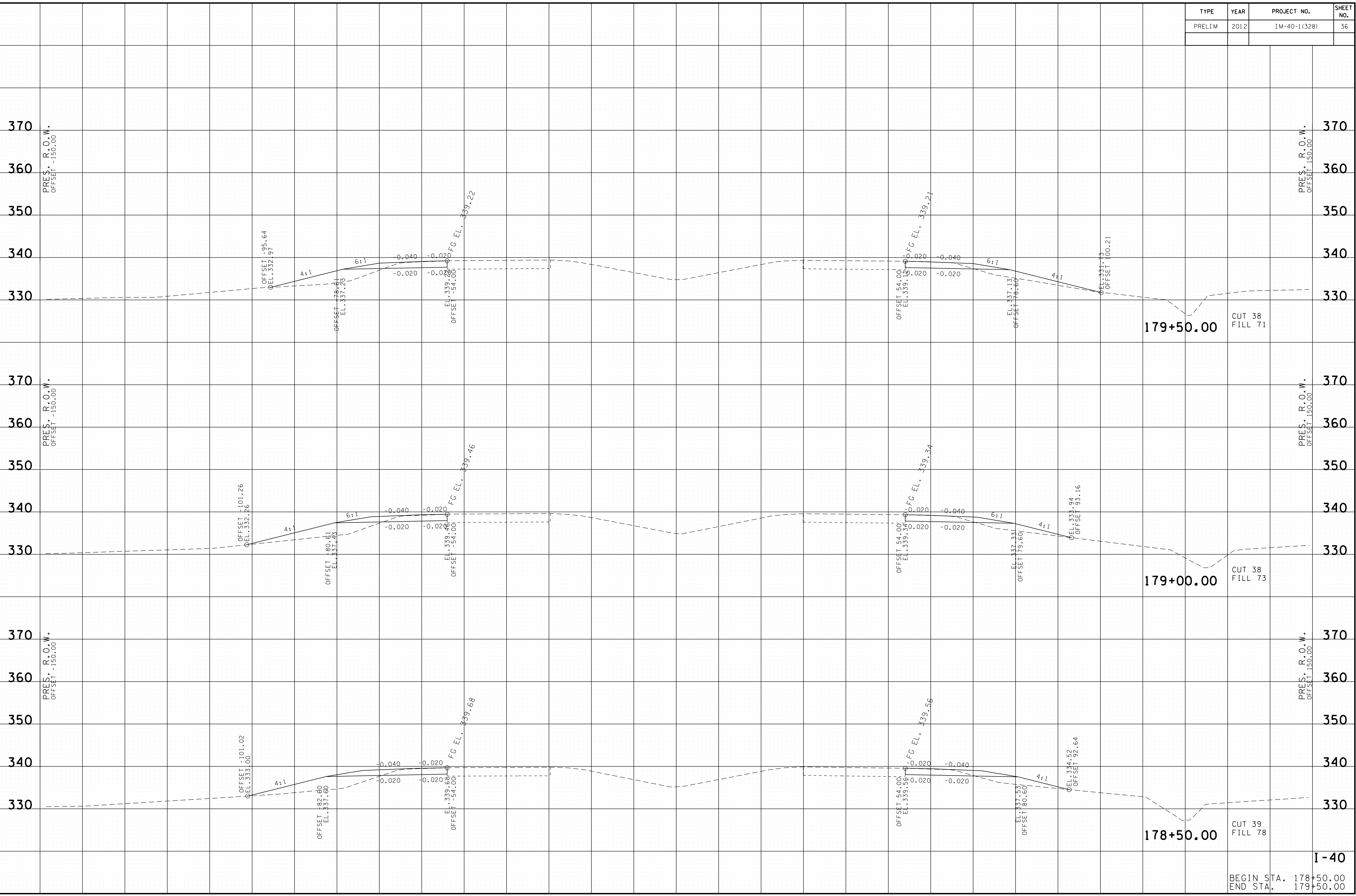
TENNESSEE D.O.T.
DESIGN DIVISION

FILE NO.

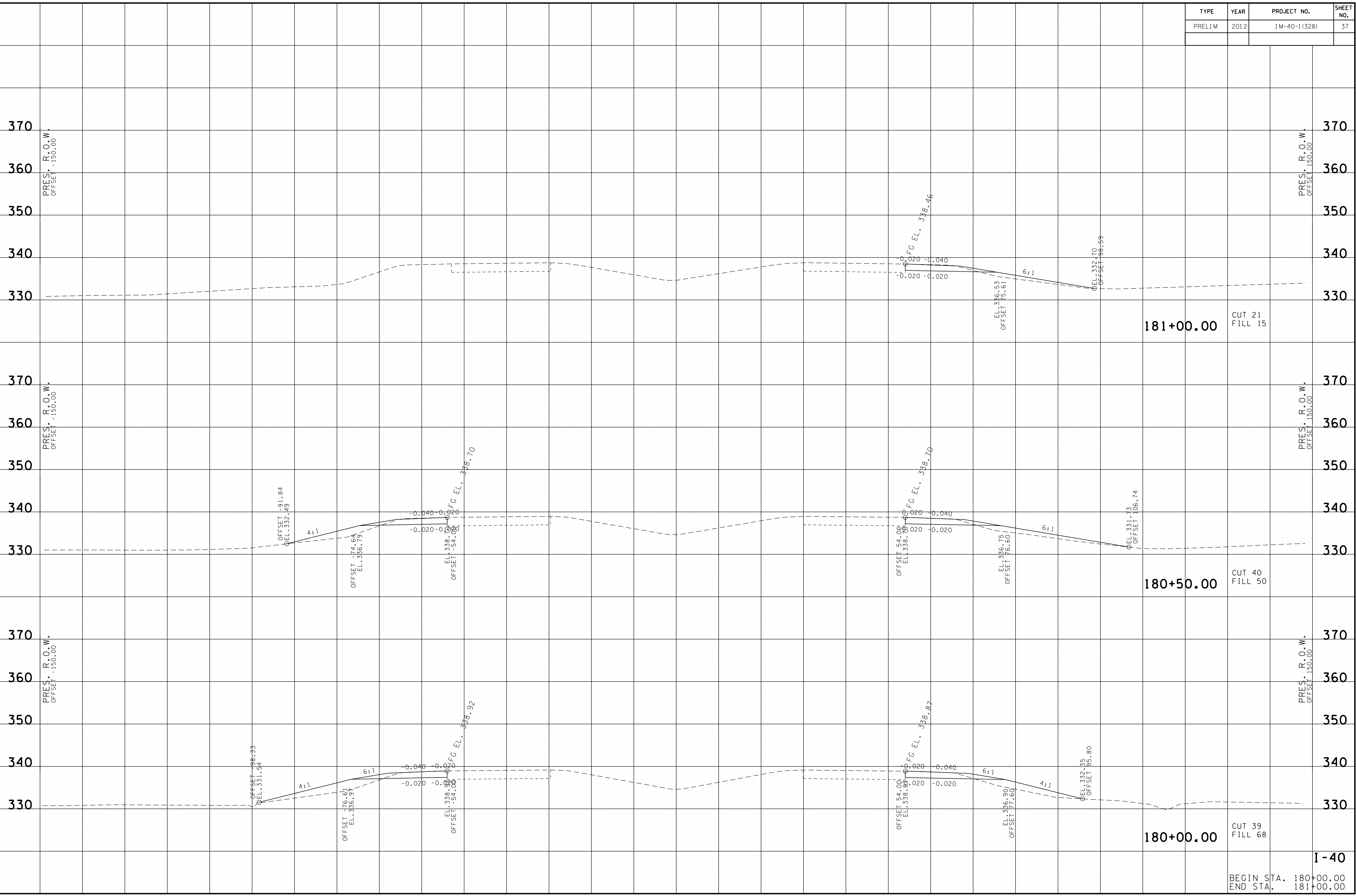


4/23/2012 12:49:14 PM
g:\na\2\0017\Road\FA040_Sheet_020-038_CrossSections_140.sht

BEGIN STA. 177+00.00
END STA. 178+00.00
I-40



TYPE	YEAR	PROJECT NO.	SHEET NO.
PRELIM	2012	IM-40-1(328)	37




TENNESSEE D.O.T.
DESIGN DIVISION

FILE NO.

TYPE	YEAR	PROJECT NO.	SHEET NO.
PRELIM	2012	IM-40-1(328)	38

4/23/2012 12:49:20 PM
g:\nd\2007\Road\FA040_Sheet_020-038_CrossSections_140.sht

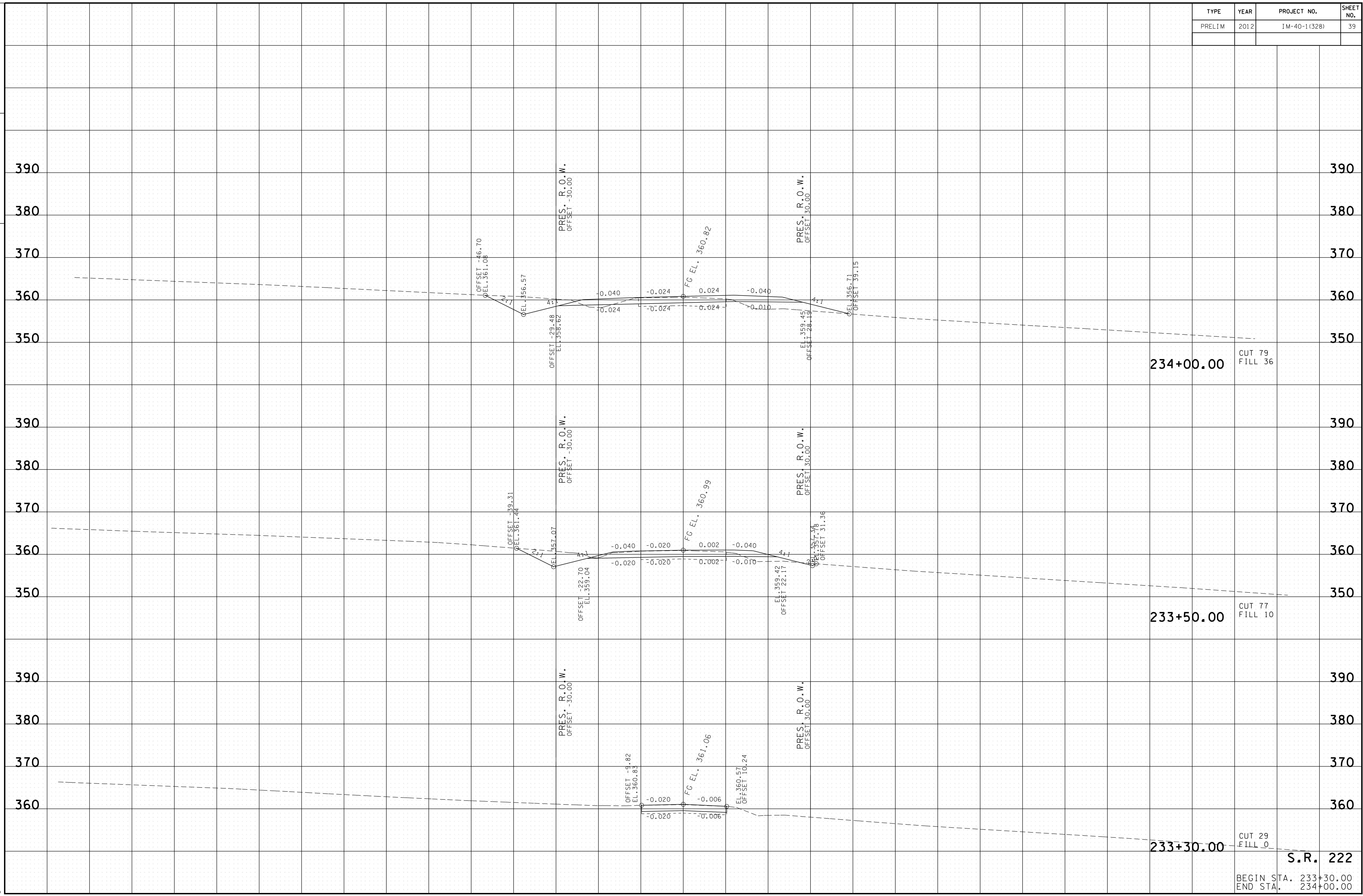


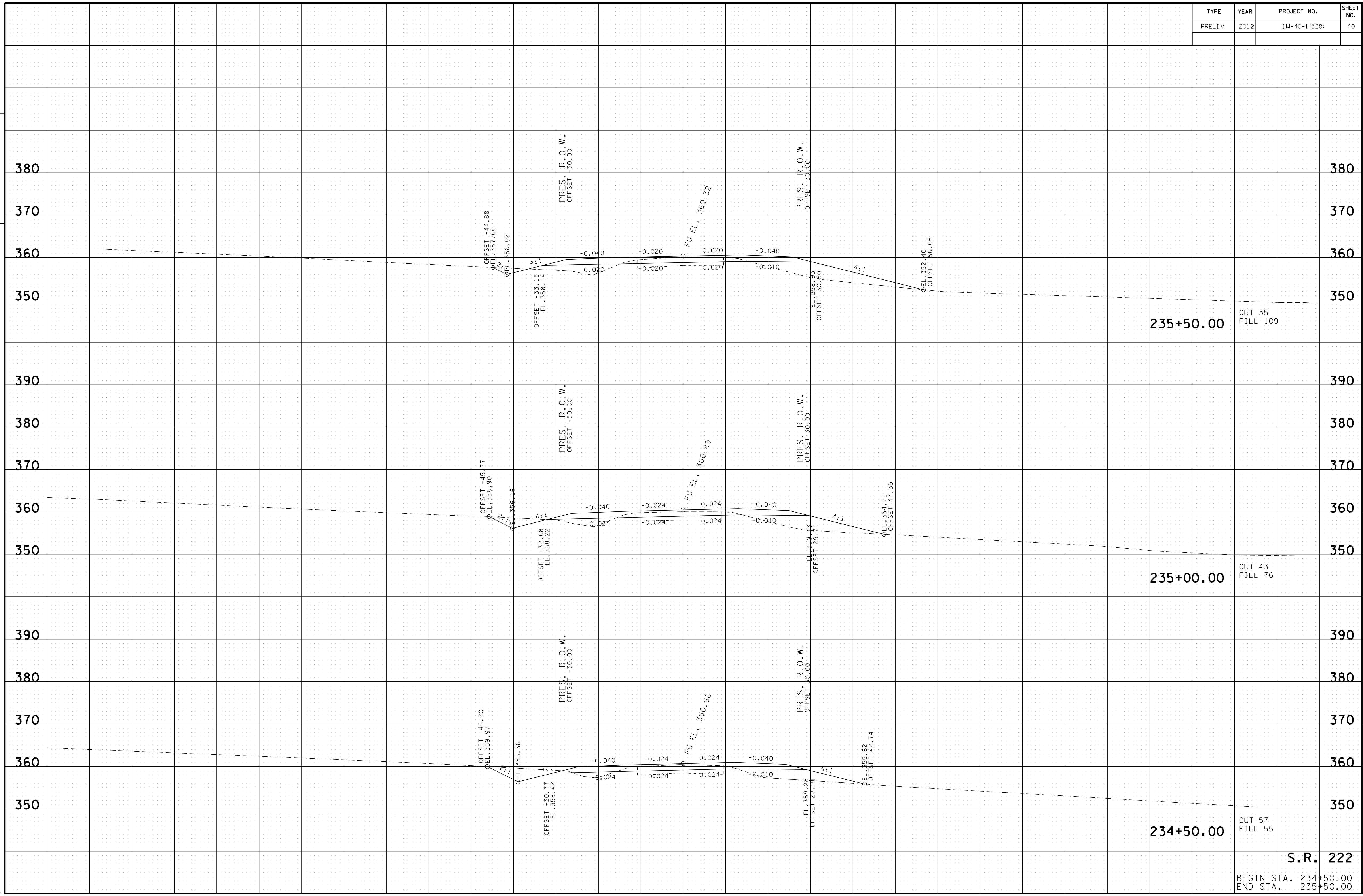
181+50.00

CUT 21
FILL 9

BEGIN STA. 181+50.00
END STA. 181+50.00

I-40

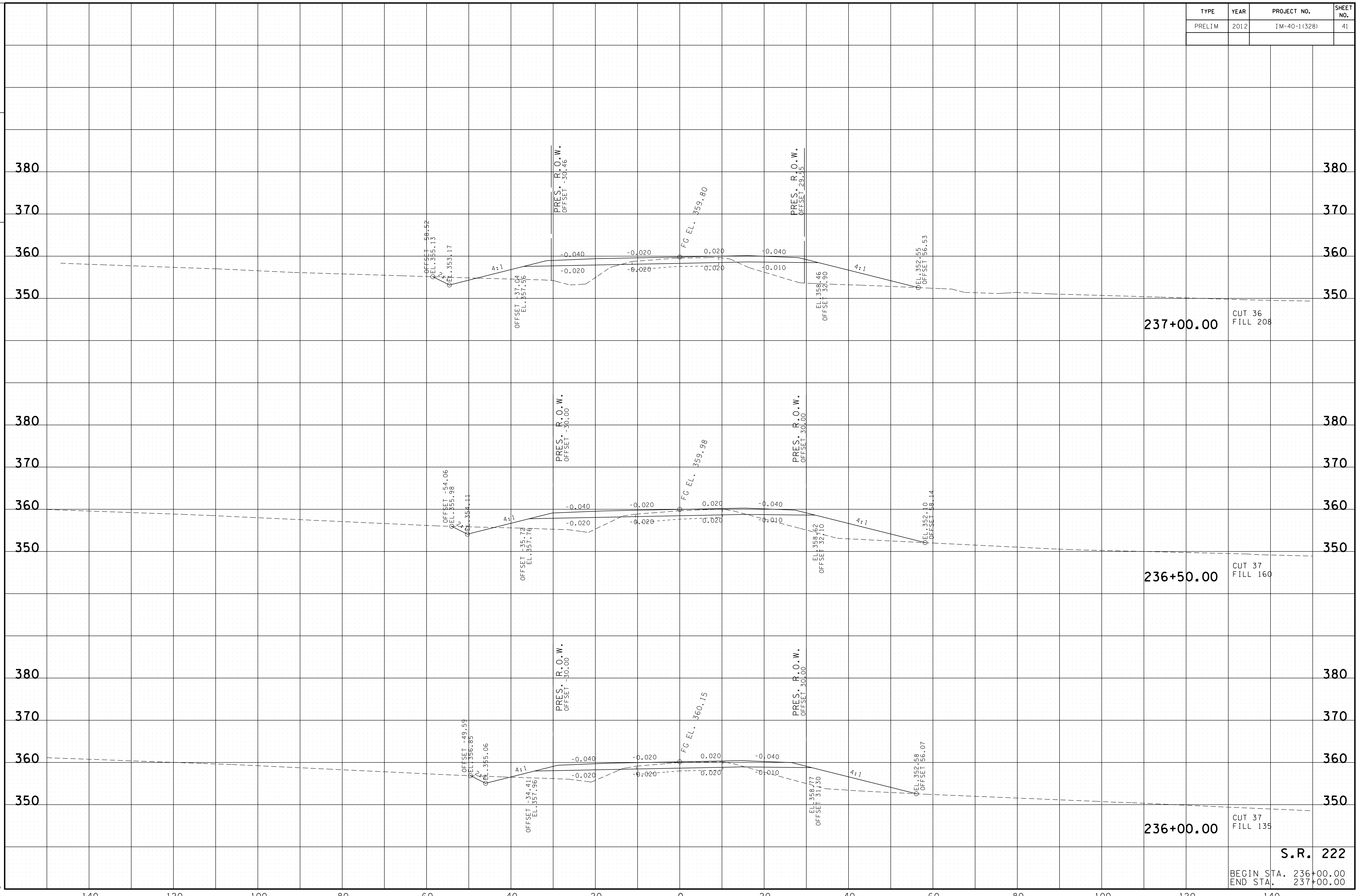




4/23/2012 12:49:28 PM
g:\na\2\007\Road\FA040_Sheet_039-058_CrossSections_SR222.sht

S.R. 222
BEGIN STA. 234+50.00
END STA. 235+50.00

TYPE	YEAR	PROJECT NO.	SHEET NO.
PRELIM	2012	IM-40-1(328)	41



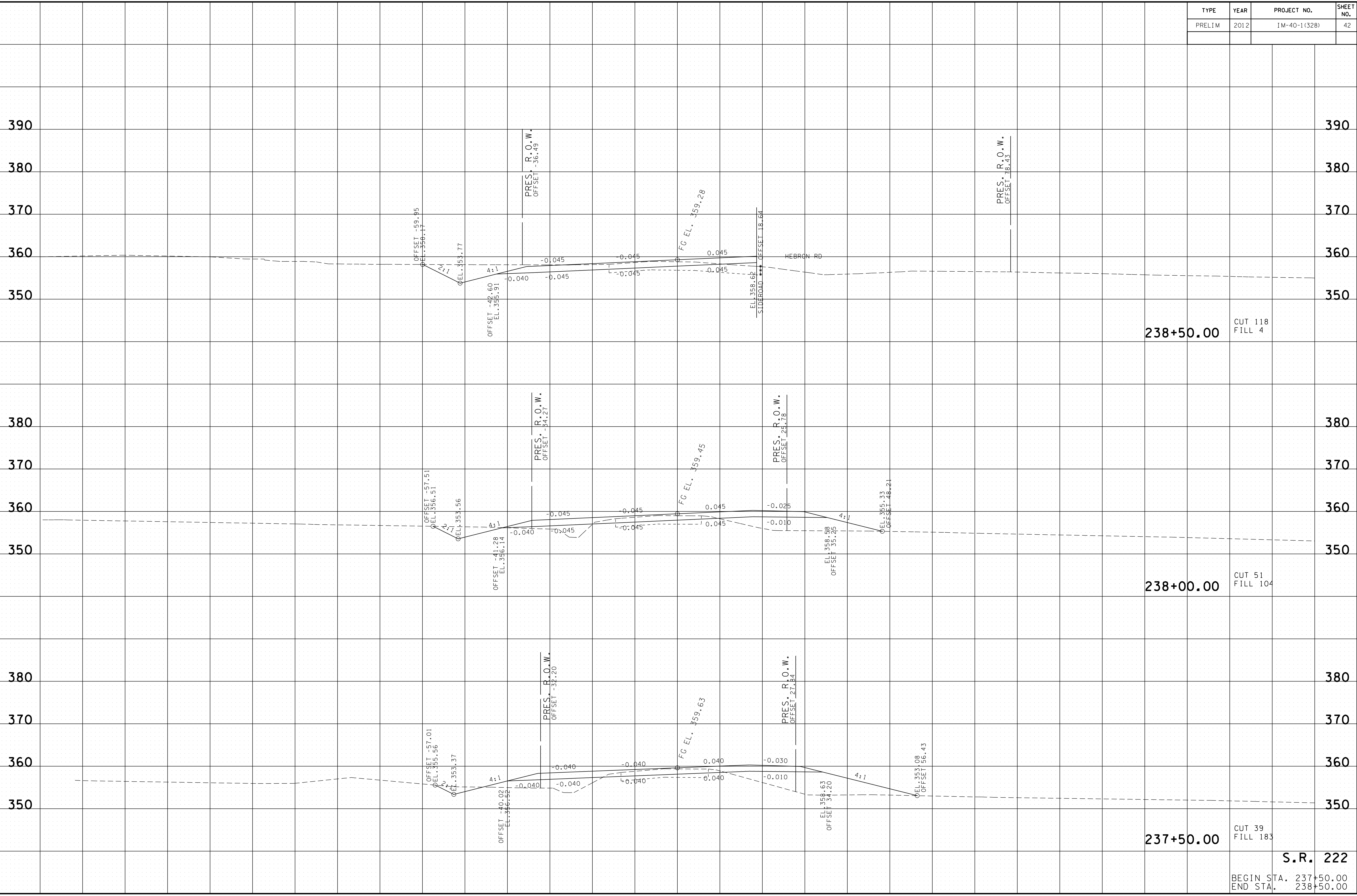
4/23/2012 12:49:30 PM
g:\na\2\0017\Road\FA040_Sheet_039-058_CrossSections_SR222.sht

S.R. 222
BEGIN STA. 236+00.00
END STA. 237+00.00

TYPE	YEAR	PROJECT NO.	SHEET NO.
PRELIM	2012	IM-40-1(328)	42

TENNESSEE D.O.T.
DESIGN DIVISION

FILE NO.



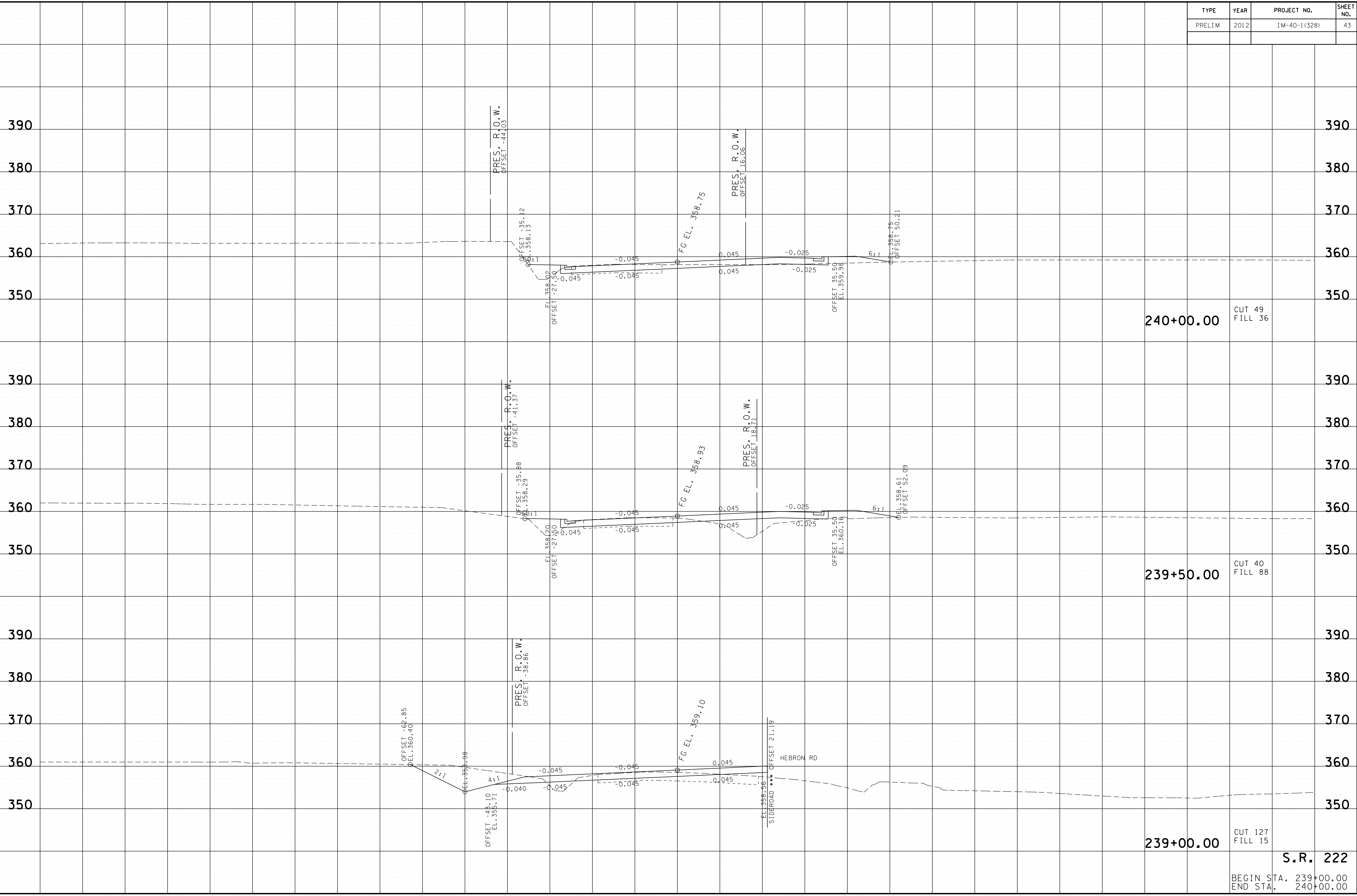
4/23/2012 12:49:32 PM
g:\na\2\007\Road\FA040_Sheet_039-058_CrossSections_SR222.sht

S.R. 222
BEGIN STA. 237+50.00
END STA. 238+50.00

TYPE	YEAR	PROJECT NO.	SHEET NO.
PRELIM	2012	IM-40-1(328)	43

TENNESSEE D.O.T.
DESIGN DIVISION

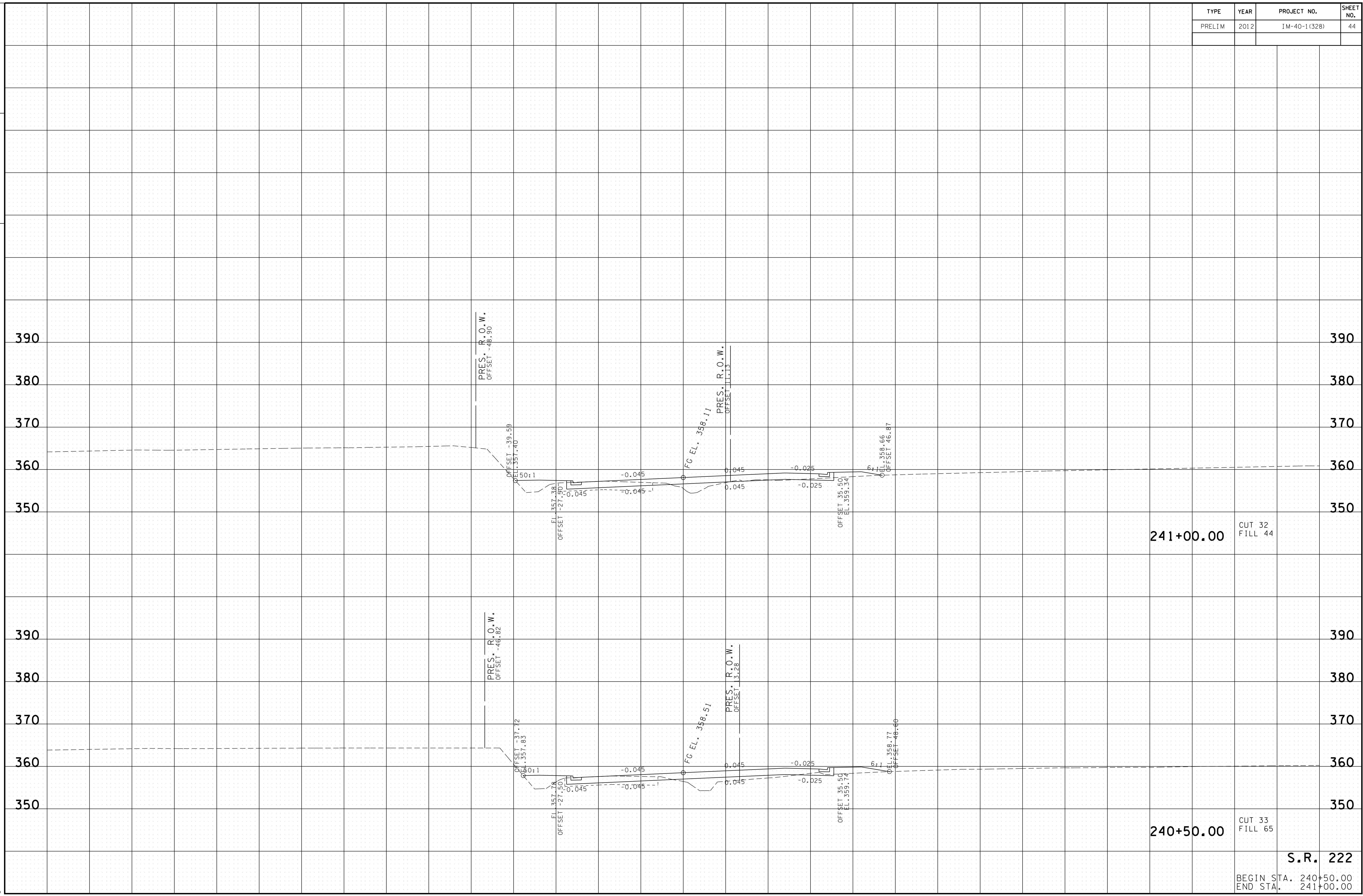
FILE NO.



4/23/2012 12:49:34 PM
g:\na\2\0017\Road\FA040_Sheet_039-058_CrossSections_SR222.sht

S.R. 222
BEGIN STA. 239+00.00
END STA. 240+00.00

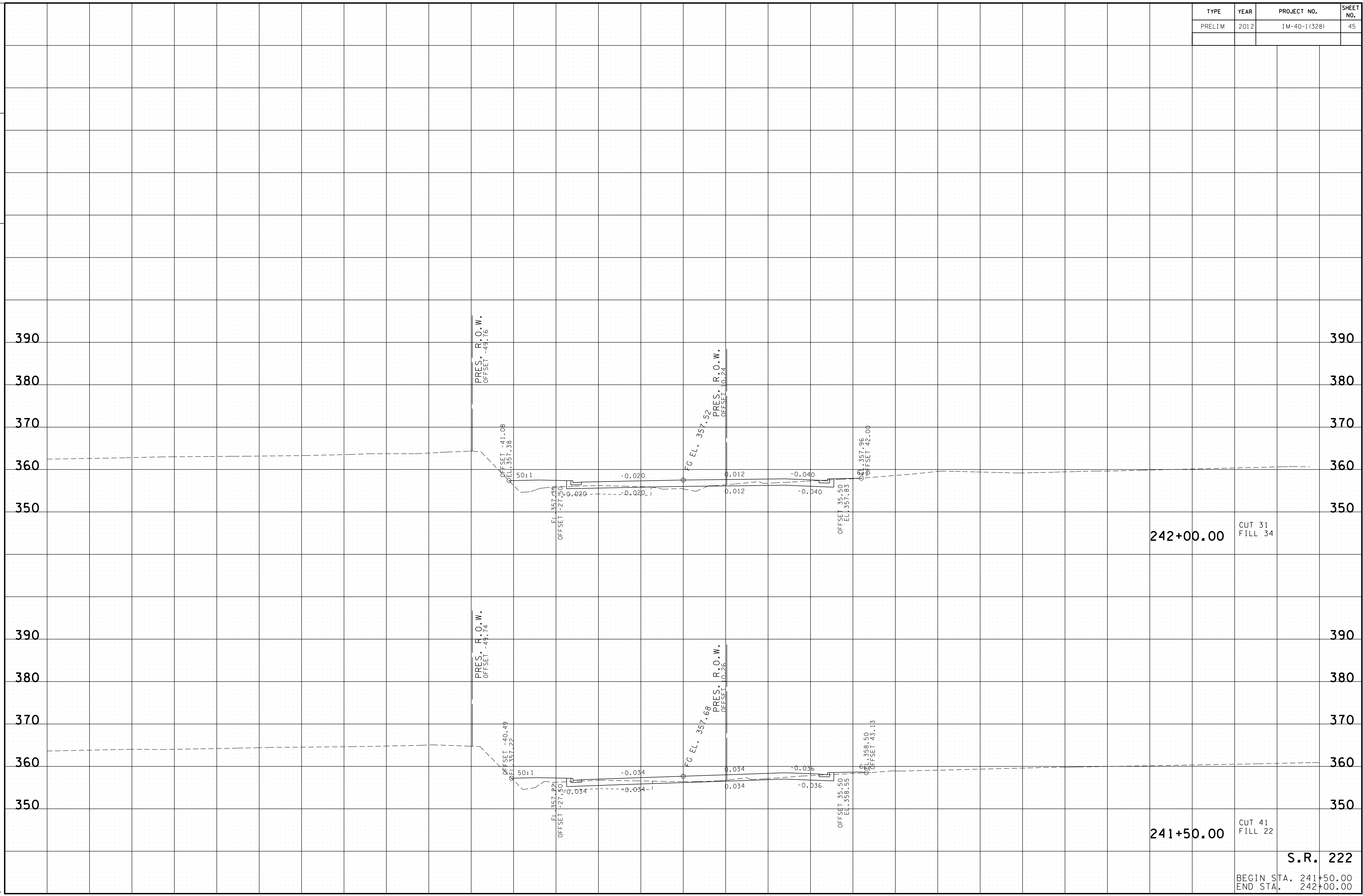
TYPE	YEAR	PROJECT NO.	SHEET NO.
PRELIM	2012	IM-40-1(328)	44



4/23/2012 12:49:36 PM
g:\nzd\0017\Road\FA040_Sheet_039-058_CrossSections_SR222.sht

S.R. 222
BEGIN STA. 240+50.00
END STA. 241+00.00

TYPE	YEAR	PROJECT NO.	SHEET NO.
PRELIM	2012	IM-40-1(328)	45



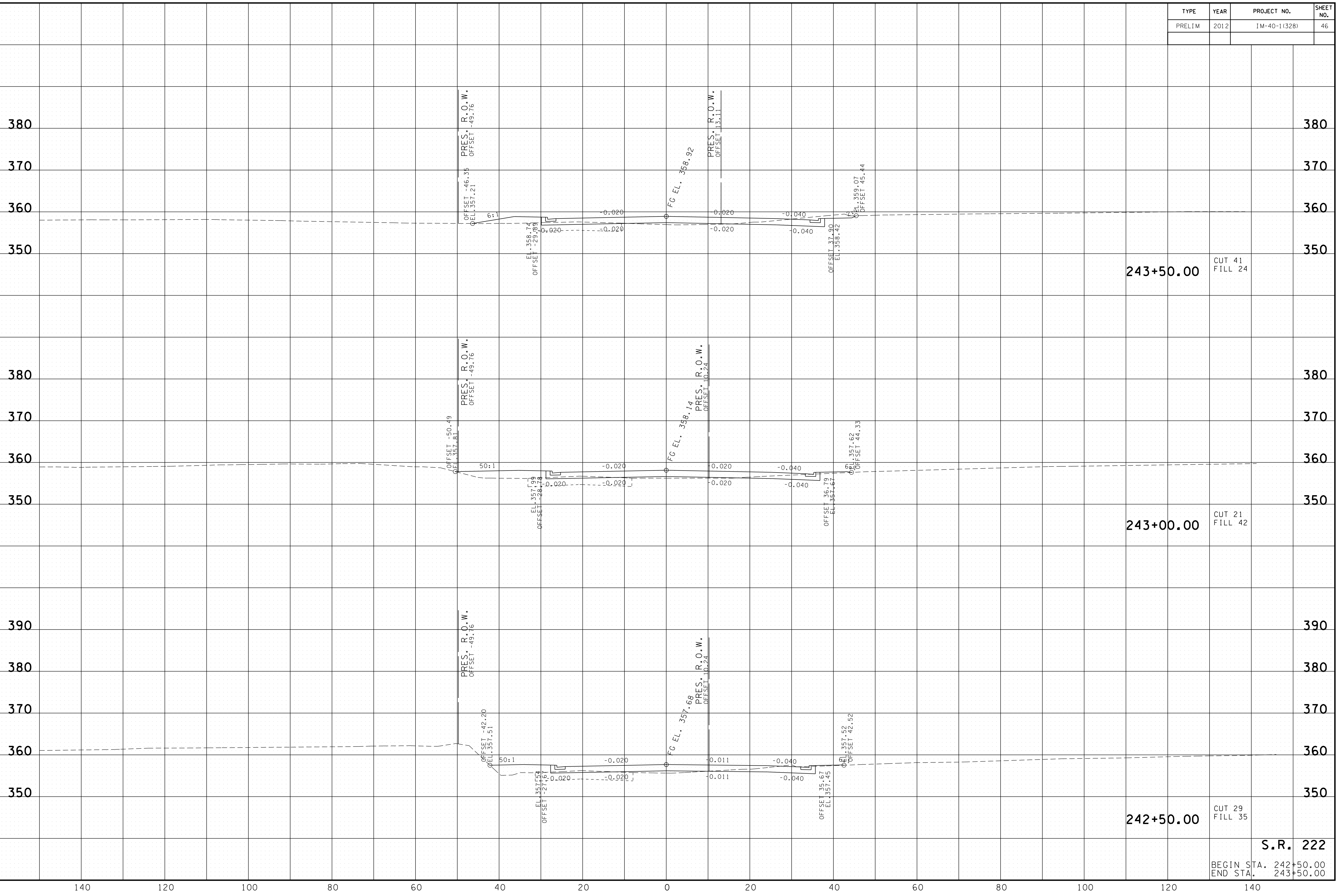
242+00.00 CUT 31
FILL 34

241+50.00 CUT 41
FILL 22

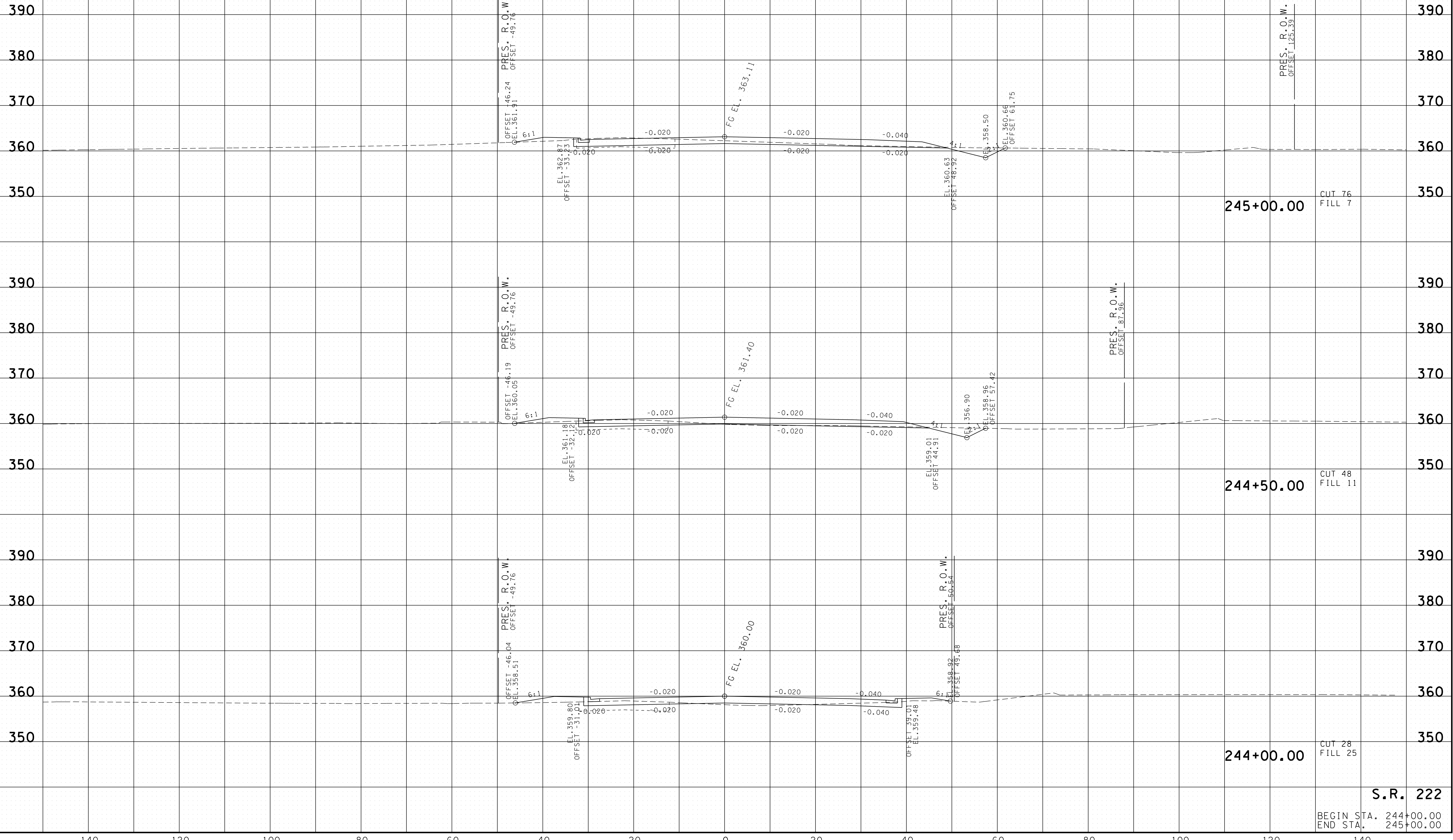
S.R. 222

BEGIN STA. 241+50.00
END STA. 242+00.00

TYPE	YEAR	PROJECT NO.	SHEET NO.
PRELIM	2012	IM-40-1(328)	46



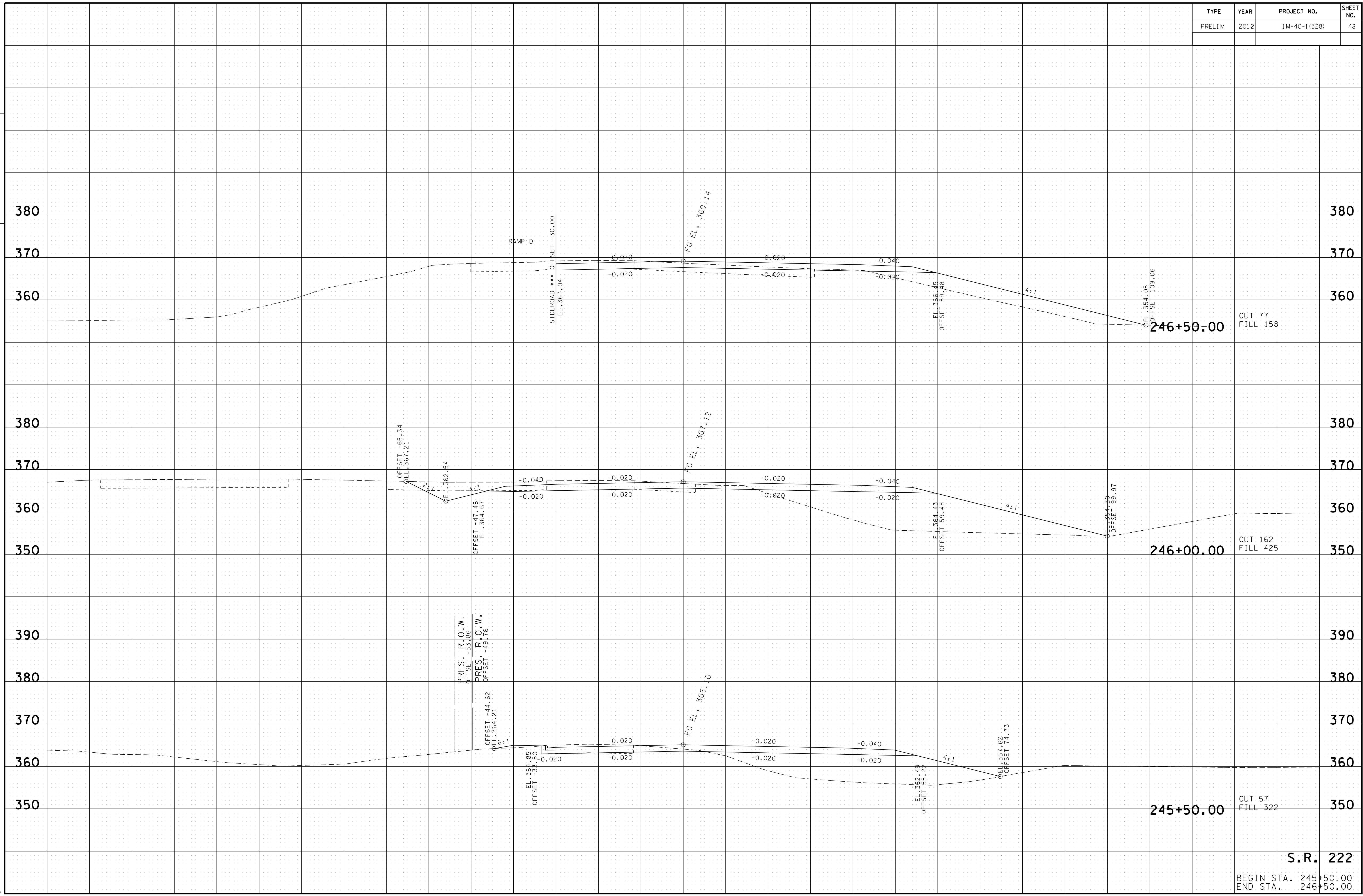
TYPE	YEAR	PROJECT NO.	SHEET NO.
PRELIM	2012	IM-40-1(328)	47



4/23/2012 12:49:42 PM
 g:\vial\0017\Road\FA040_Sheet_039-058_CrossSections_SR222.sht

S.R. 222
 BEGIN STA. 244+00.00
 END STA. 245+00.00

TYPE	YEAR	PROJECT NO.	SHEET NO.
PRELIM	2012	IM-40-1(328)	48



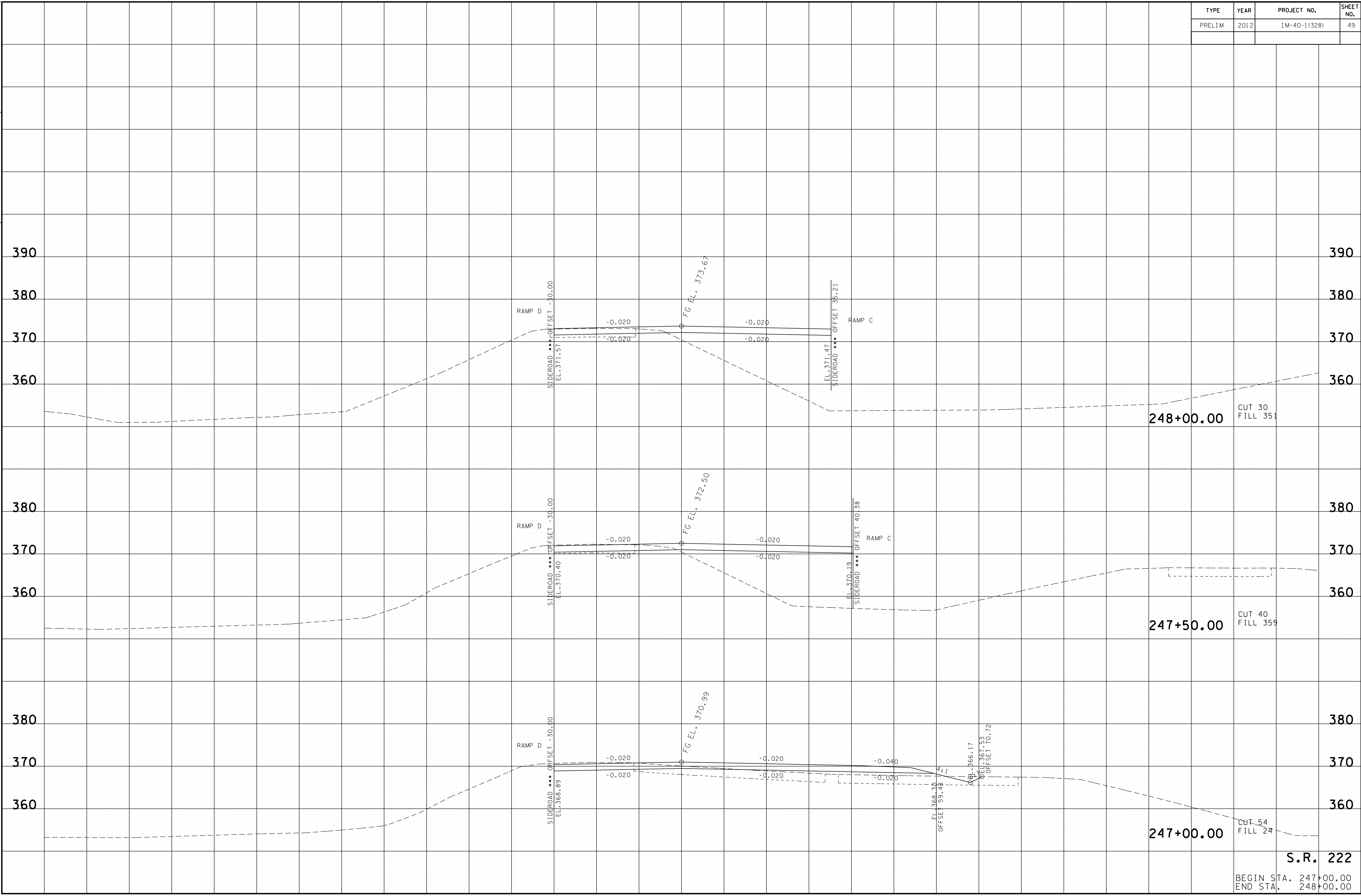
4/23/2012 12:49:44 PM
g:\na\2\007\Road\FA040_Sheet_039-058_CrossSections_SR222.sht

S.R. 222
BEGIN STA. 245+50.00
END STA. 246+50.00

TYPE	YEAR	PROJECT NO.	SHEET NO.
PRELIM	2012	IM-40-1(328)	49

TENNESSEE D.O.T.
 DESIGN DIVISION

FILE NO.



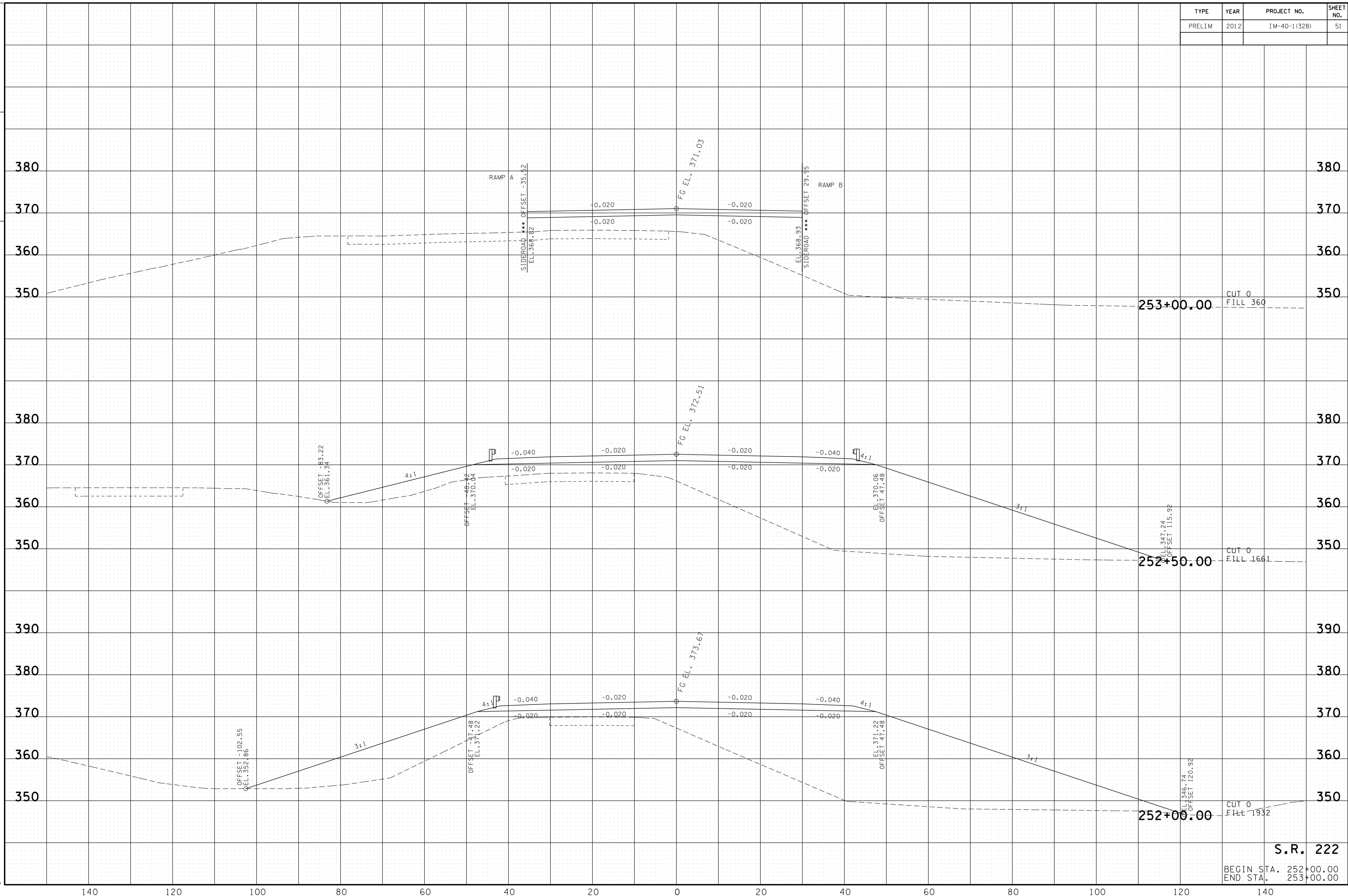
4/23/2012 12:49:46 PM
 g:\nada\0017\Road\FA040_Sheet_039-058_CrossSections_SR222.sht

S.R. 222
 BEGIN STA. 247+00.00
 END STA. 248+00.00

TYPE	YEAR	PROJECT NO.	SHEET NO.
PRELIM	2012	IM-40-1(328)	51

TENNESSEE D.O.T.
 DESIGN DIVISION

FILE NO.



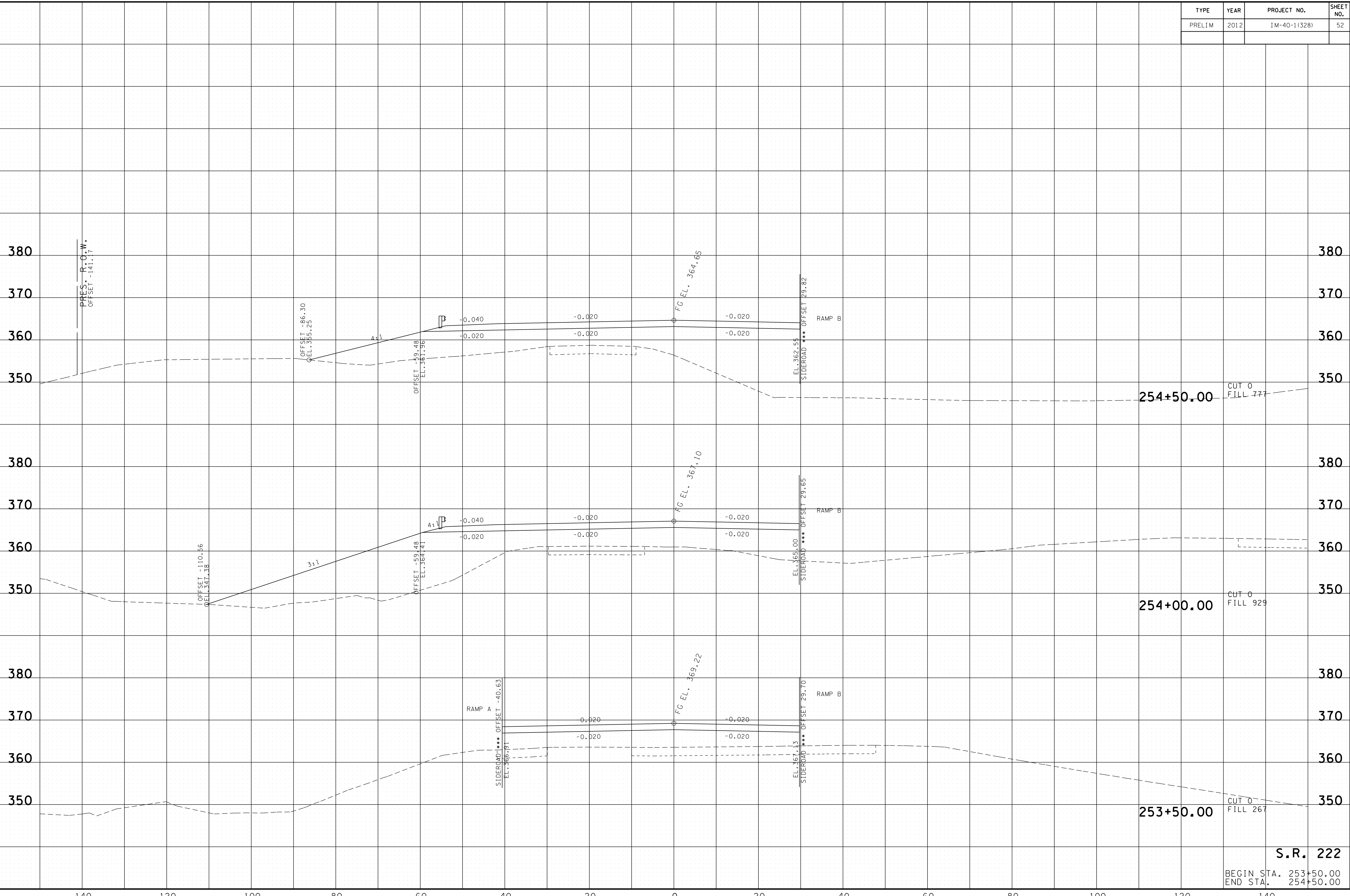
4/23/2012 12:49:50 PM
 g:\vna\2007\Road\FA040_Sheet_039-058_CrossSections_SR222.sht

S.R. 222
 BEGIN STA. 252+00.00
 END STA. 253+00.00

TYPE	YEAR	PROJECT NO.	SHEET NO.
PRELIM	2012	IM-40-1(328)	52

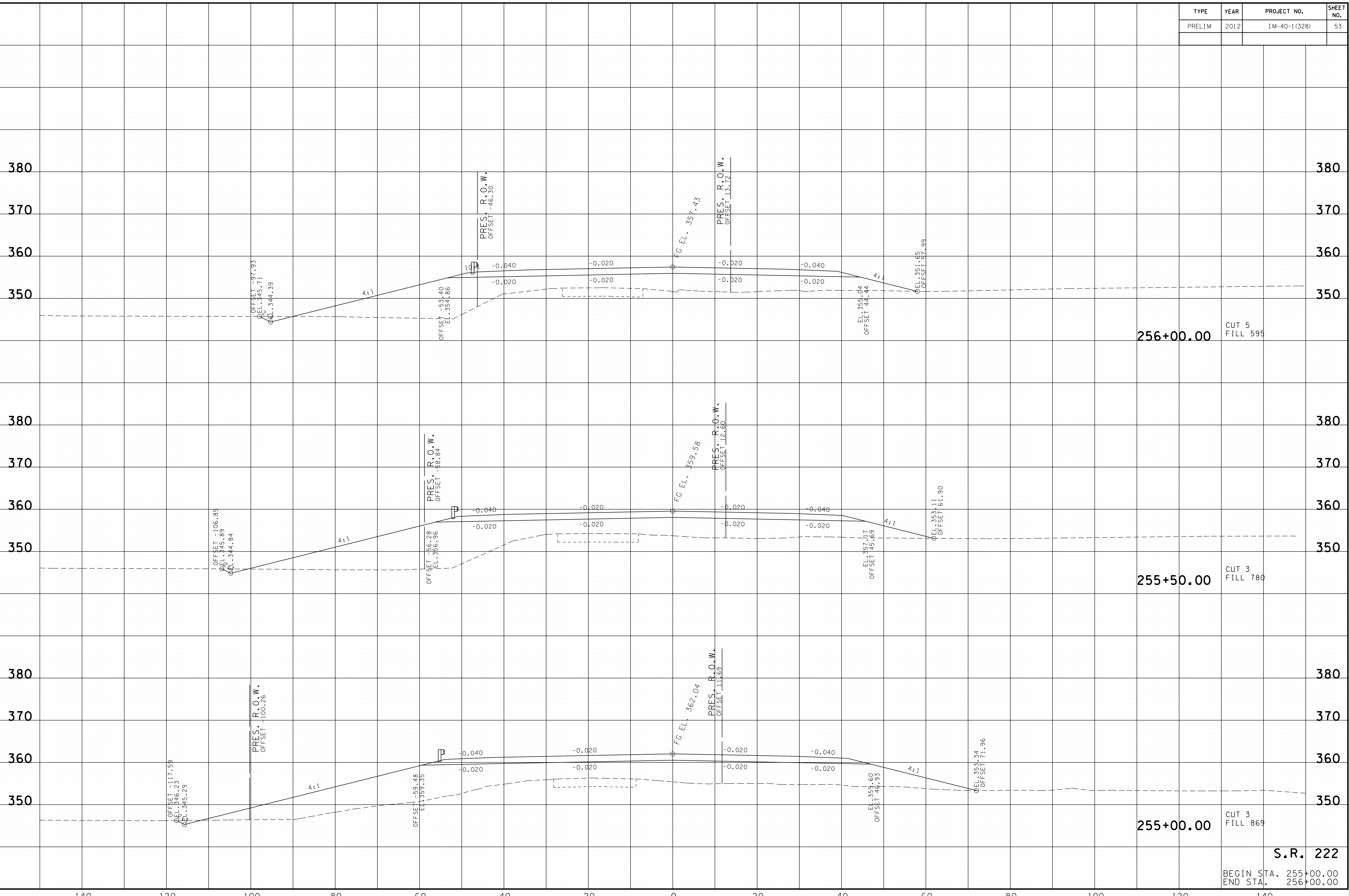
TENNESSEE D.O.T.
 DESIGN DIVISION

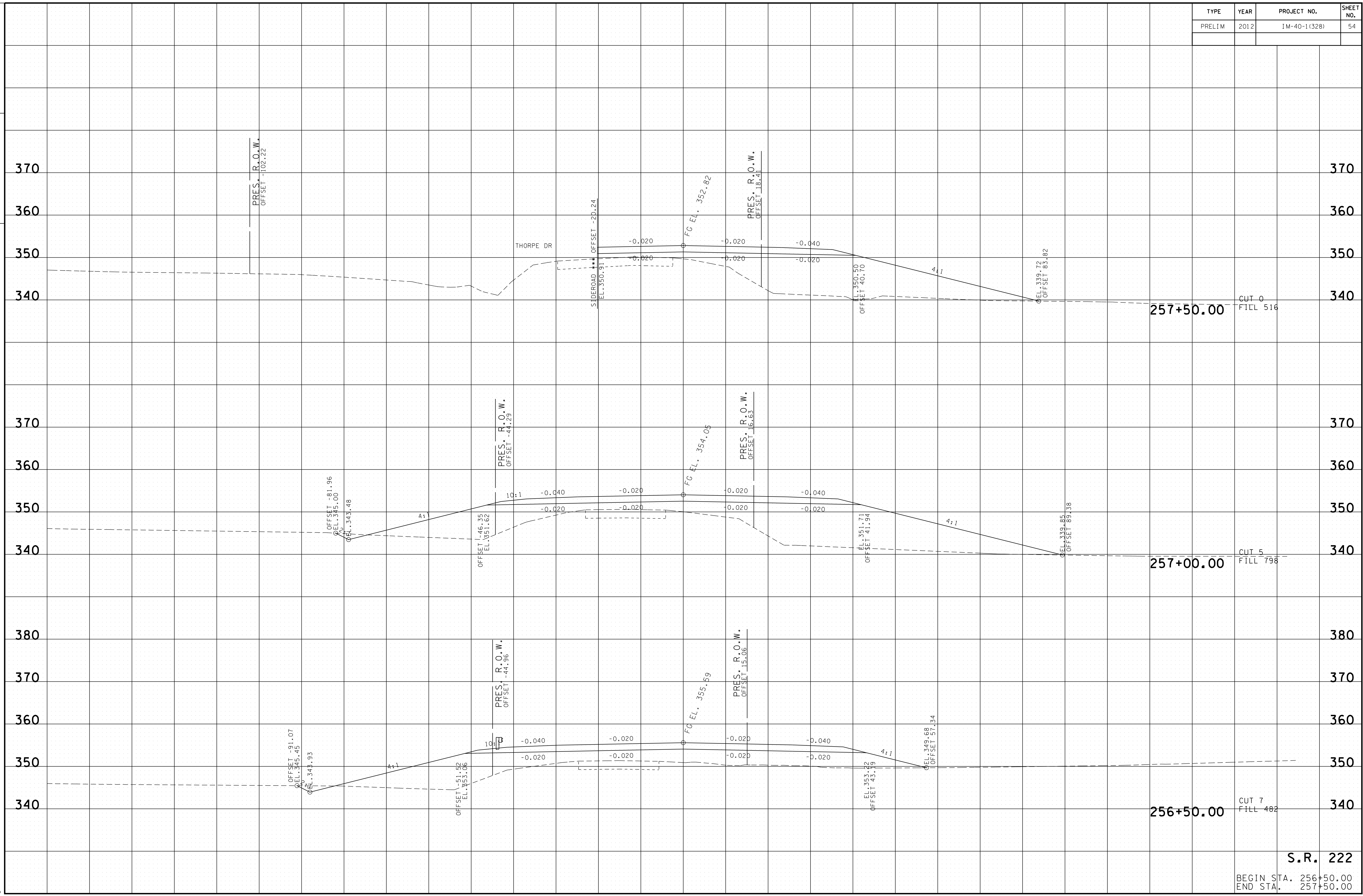
FILE NO.



4/23/2012 12:49:51 PM
 g:\na\2\007\Road\FA040_Sheet_039-058_CrossSections_SR222.sht

S.R. 222
 BEGIN STA. 253+50.00
 END STA. 254+50.00



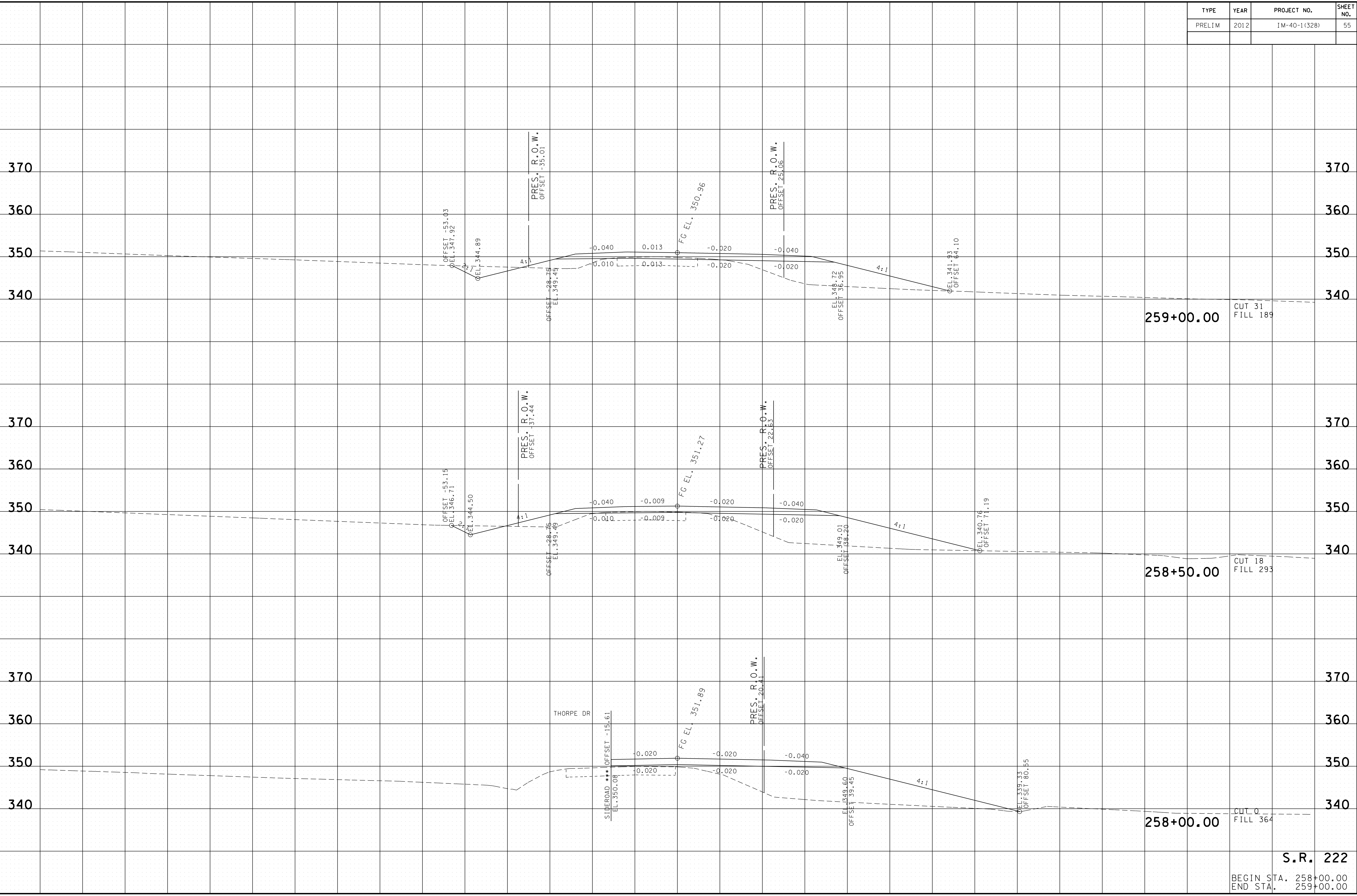


4/23/2012 12:49:55 PM
g:\na\2\007\Road\FA040_Sheet_039-058_CrossSections_SR222.sht

TYPE	YEAR	PROJECT NO.	SHEET NO.
PRELIM	2012	IM-40-1(328)	55

TENNESSEE D.O.T.
 DESIGN DIVISION

FILE NO.



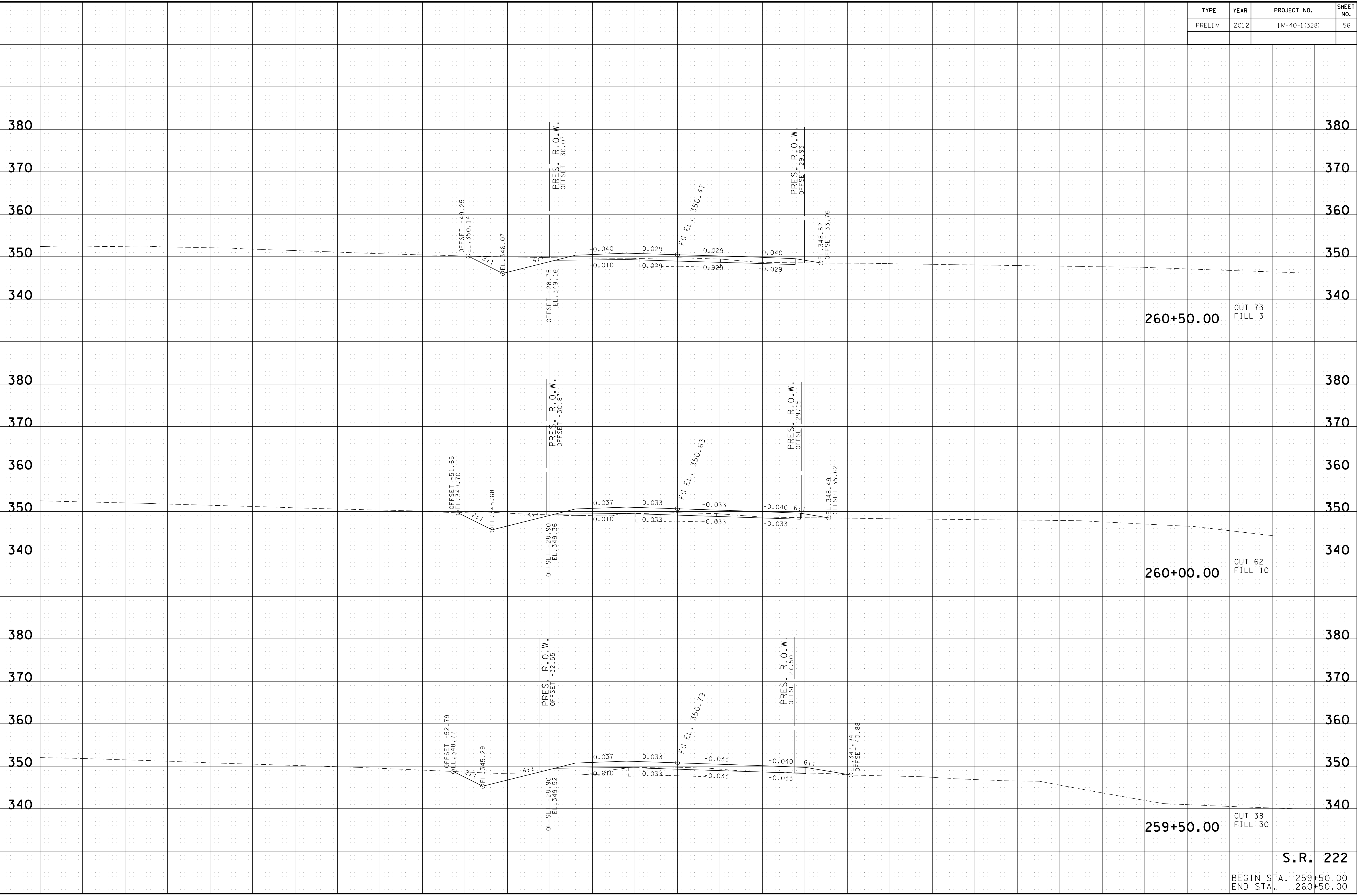
4/23/2012 12:49:57 PM
 g:\na\2\007\Road\FA040_Sheet_039-058_CrossSections_SR222.sht

S.R. 222
 BEGIN STA. 258+00.00
 END STA. 259+00.00

TYPE	YEAR	PROJECT NO.	SHEET NO.
PRELIM	2012	IM-40-1(328)	56

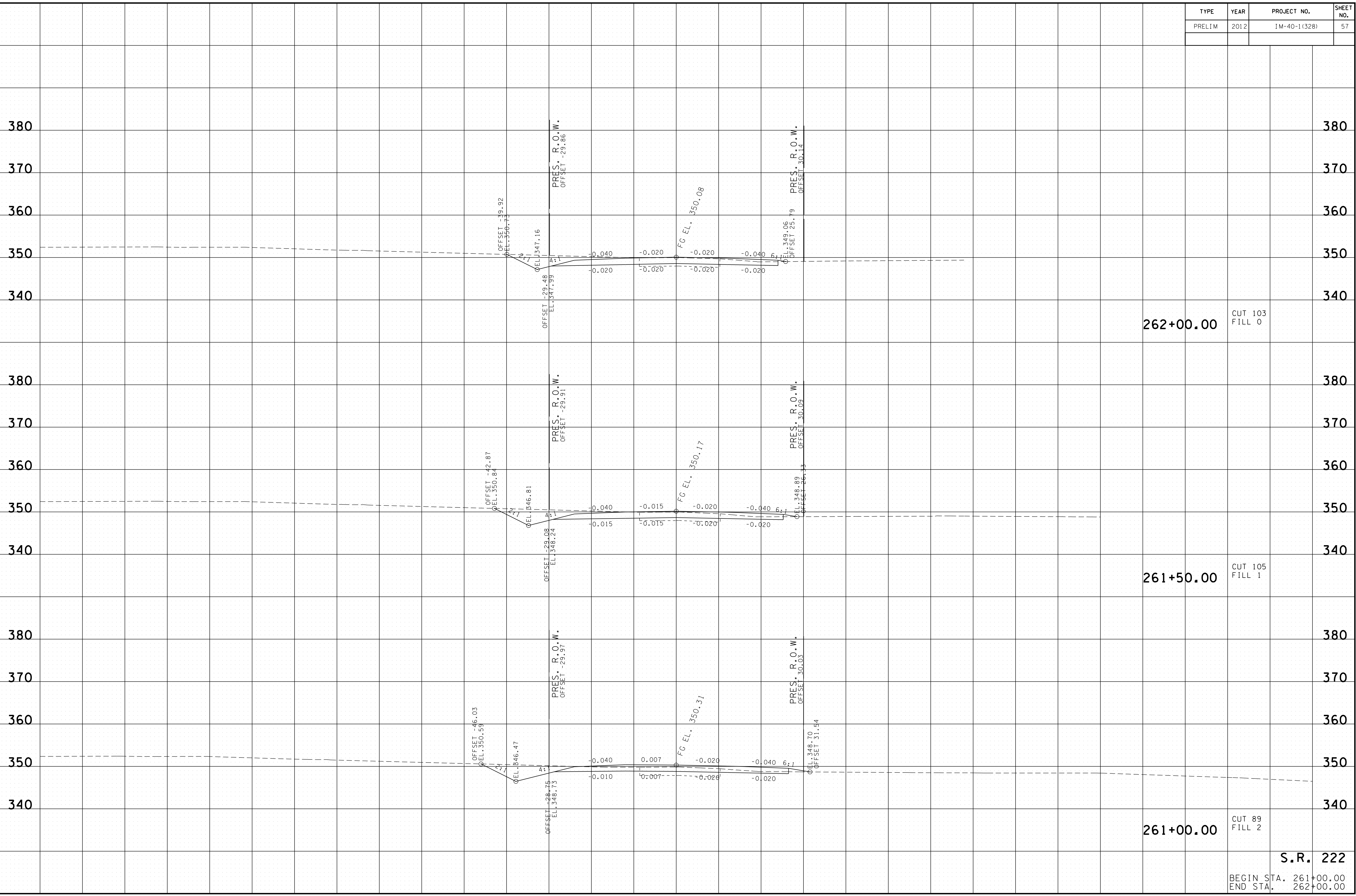
TENNESSEE D.O.T.
DESIGN DIVISION

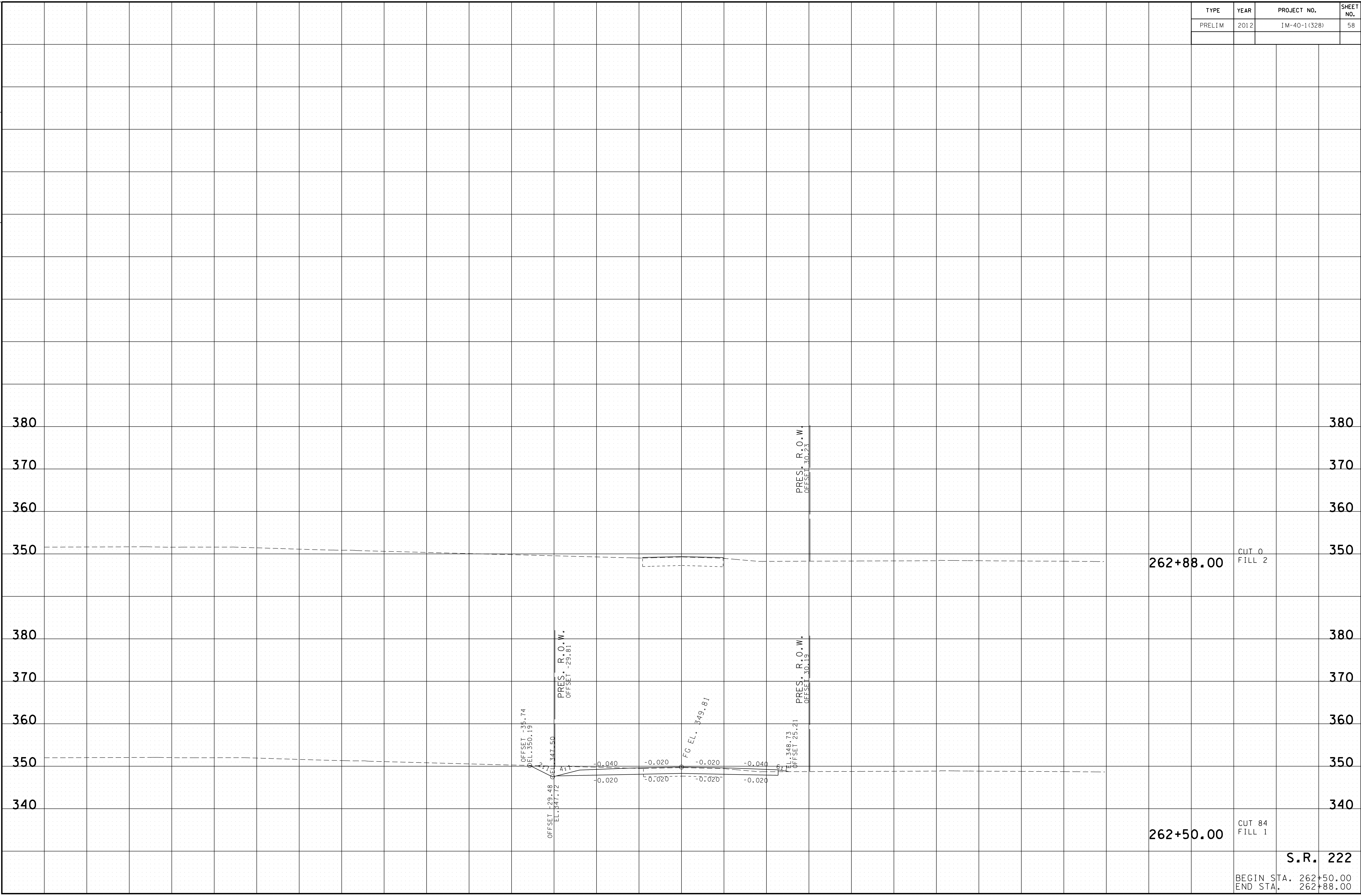
FILE NO.



4/23/2012 12:49:59 PM
g:\na\2\0017\Road\FA040_Sheet_039-058_CrossSections_SR222.sht

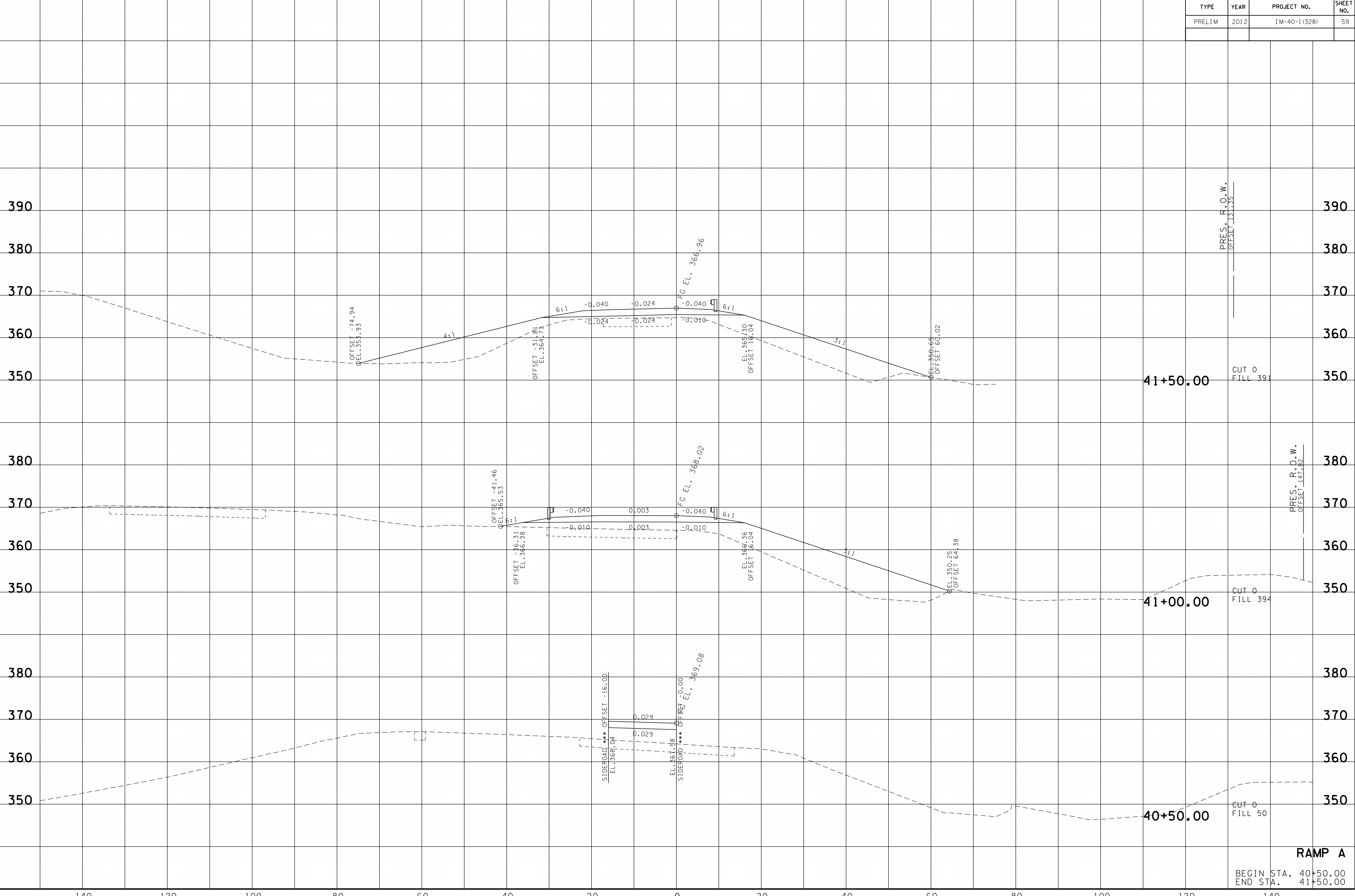
S.R. 222
BEGIN STA. 259+50.00
END STA. 260+50.00





TYPE	YEAR	PROJECT NO.	SHEET NO.
PRELIM	2012	IM-40-1(328)	59

TENNESSEE D.O.T.
 DESIGN DIVISION
 FILE NO.

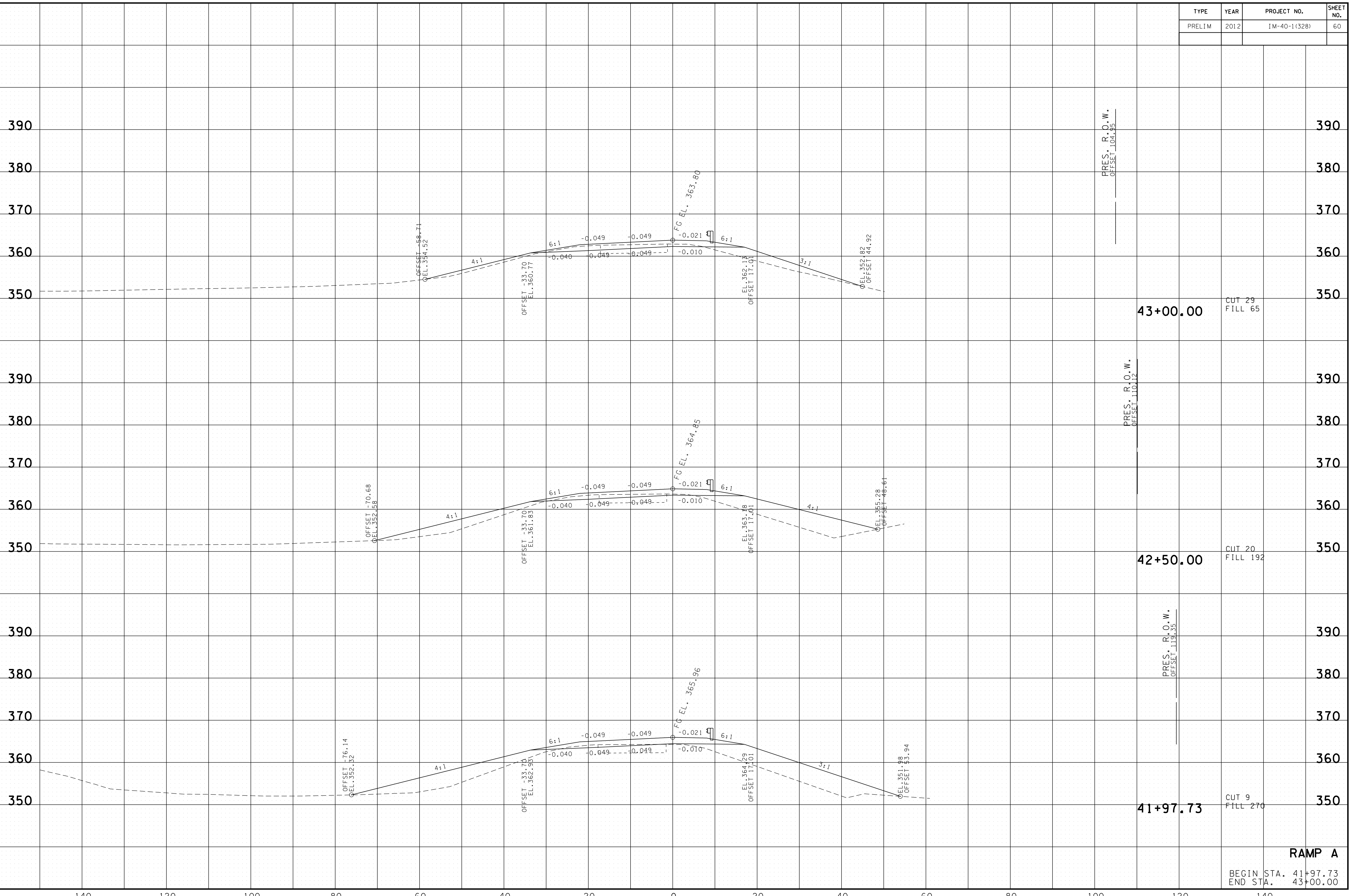


4/23/2012 12:50:07 PM
 g:\vial\0017\Road\FA040_Sheet_059-068_CrossSections_RampA.sht

RAMP A

BEGIN STA. 40+50.00
 END STA. 41+50.00

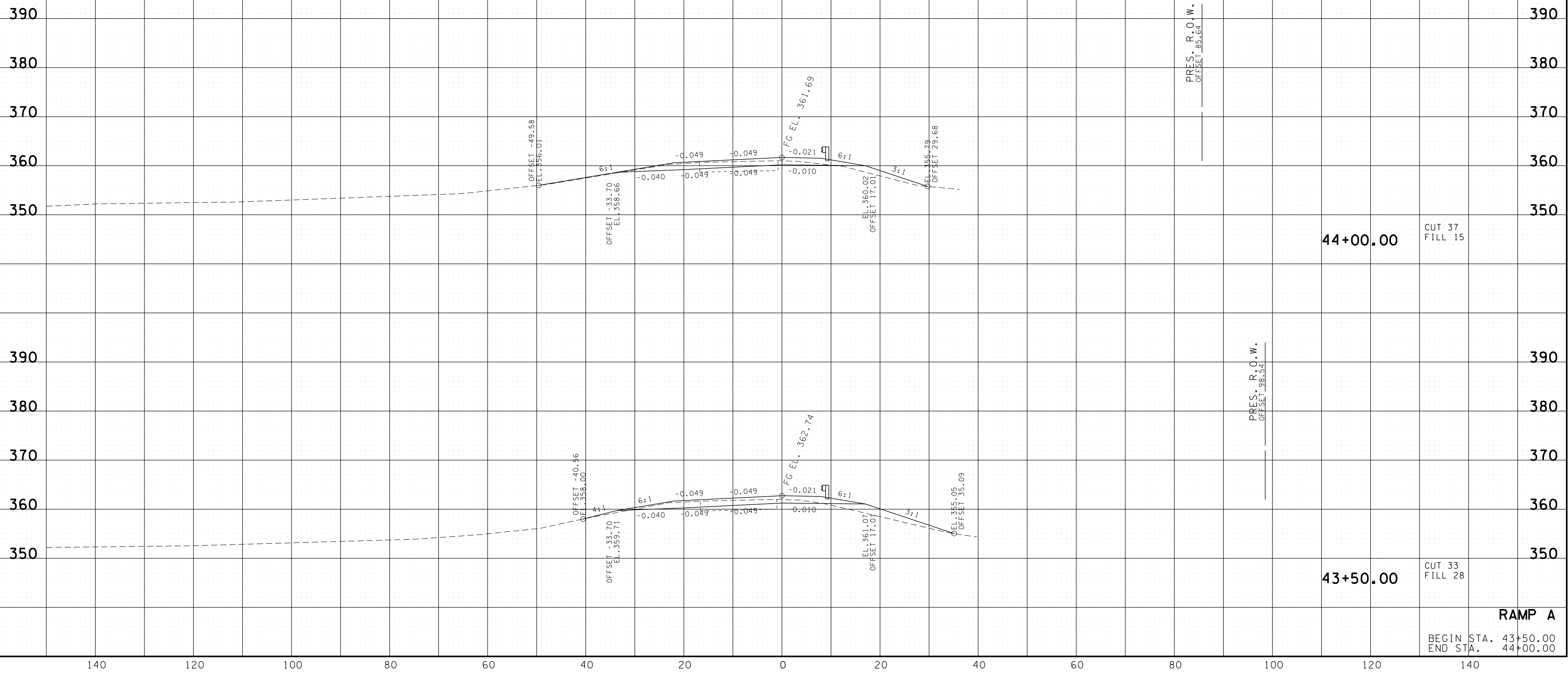
TYPE	YEAR	PROJECT NO.	SHEET NO.
PRELIM	2012	IM-40-1(328)	60



RAMP A

BEGIN STA. 41+97.73
END STA. 43+00.00

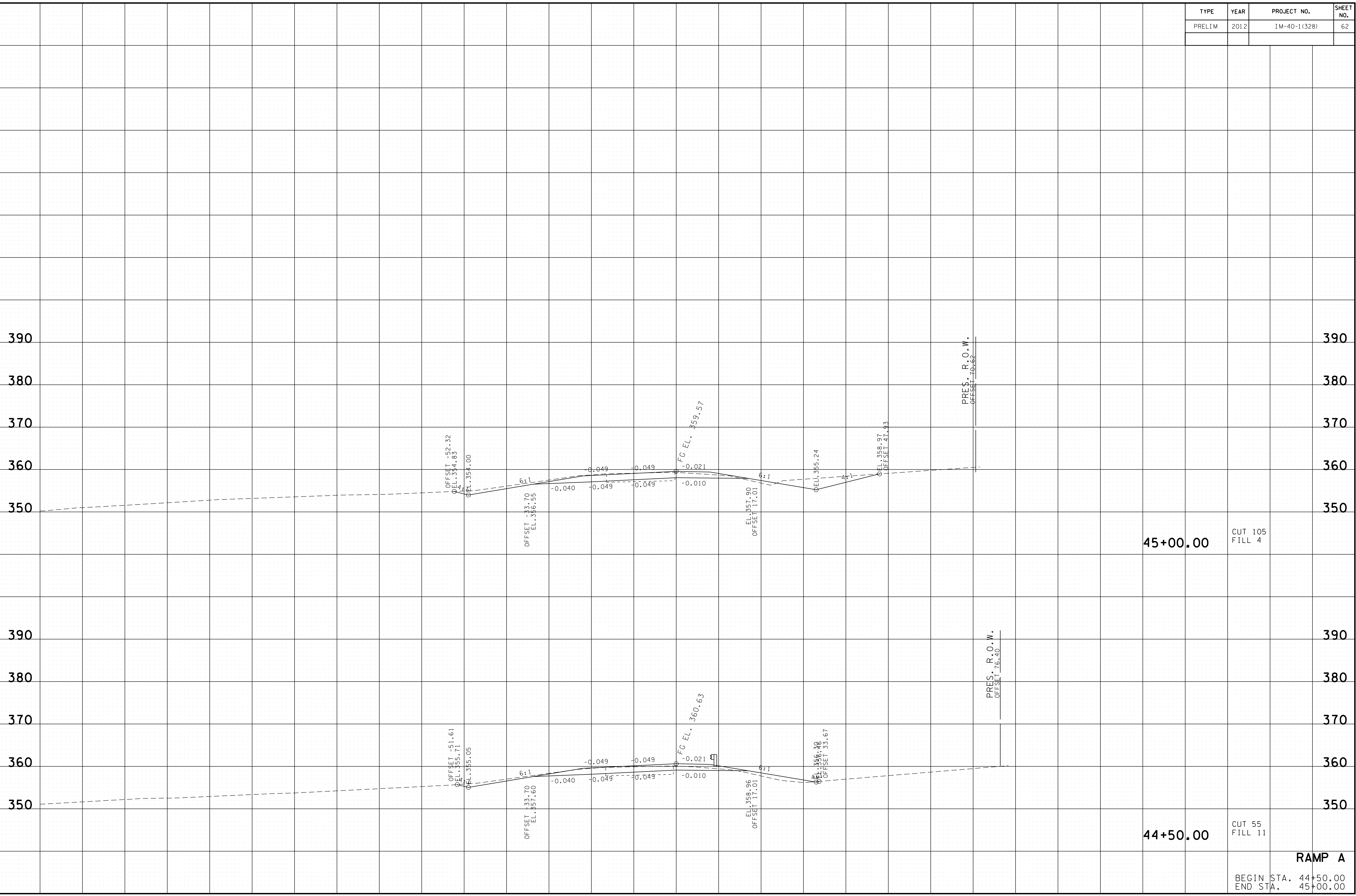
TYPE	YEAR	PROJECT NO.	SHEET NO.
PRELIM	2012	IM-40-1(328)	61



RAMP A

BEGIN STA. 43+50.00
END STA. 44+00.00

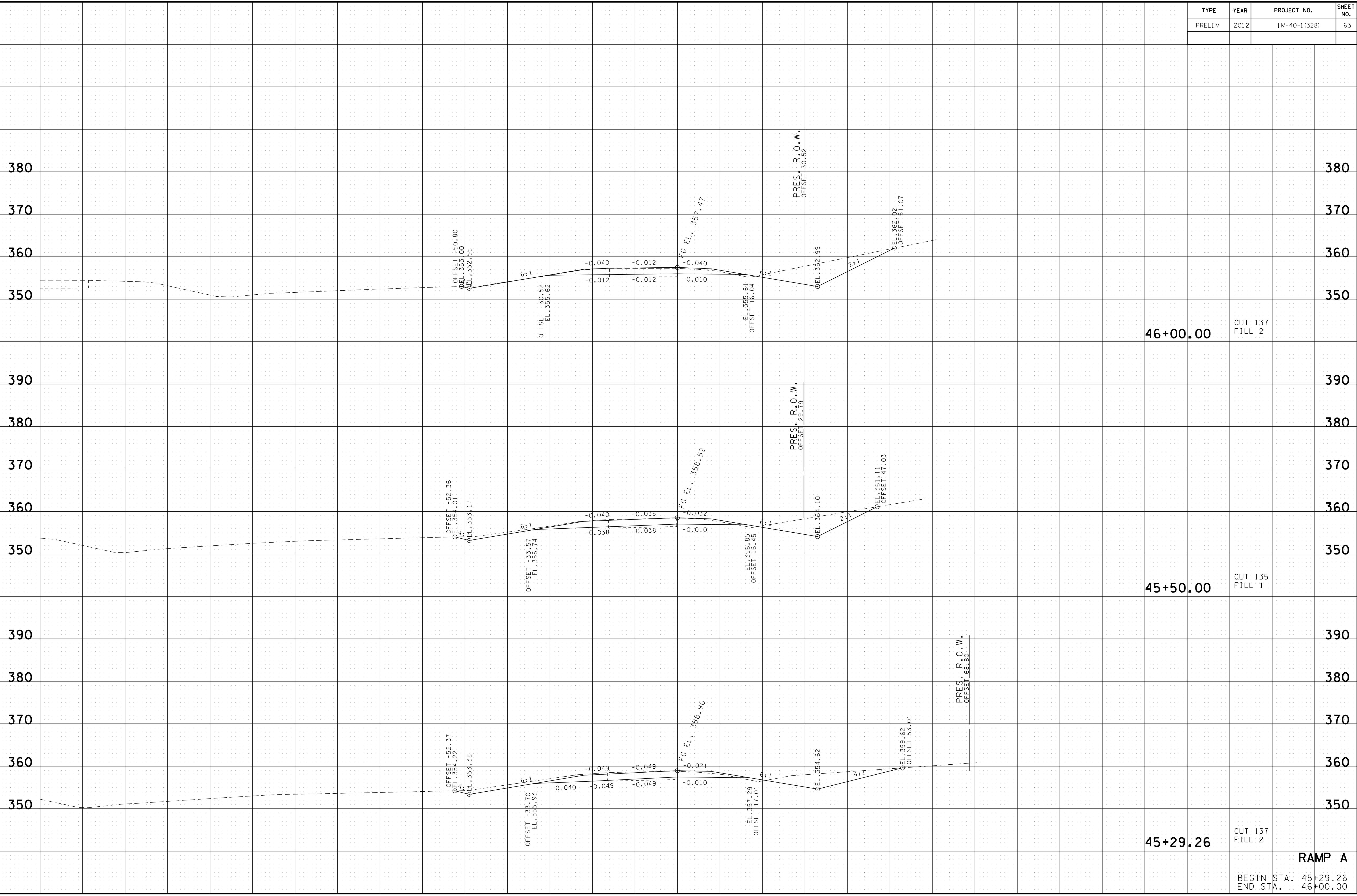
TYPE	YEAR	PROJECT NO.	SHEET NO.
PRELIM	2012	IM-40-1(328)	62



TYPE	YEAR	PROJECT NO.	SHEET NO.
PRELIM	2012	IM-40-1(328)	63

TENNESSEE D.O.T.
 DESIGN DIVISION

FILE NO.



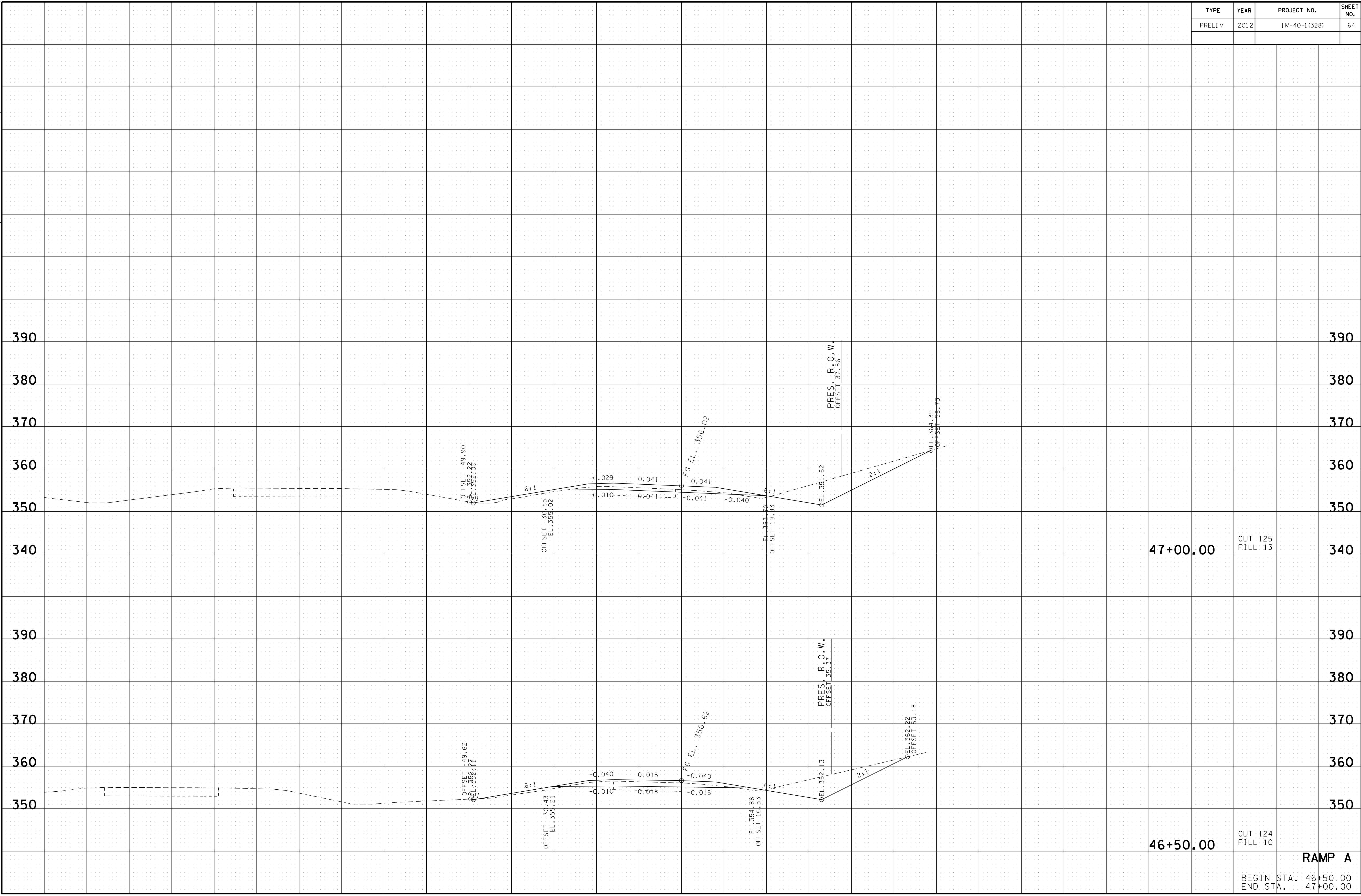
4/23/2012 12:50:45 PM
 g:\vna\2\007\Road\FA040_Sheet_059-068_CrossSections_RampA.sht

TYPE	YEAR	PROJECT NO.	SHEET NO.
PRELIM	2012	IM-40-1(328)	64

TENNESSEE D.O.T.
 DESIGN DIVISION

FILE NO.

4/23/2012 12:50:16 PM
 g:\vna\2\007\Road\FA040_Sheet_059-068_CrossSections_RampA.sht

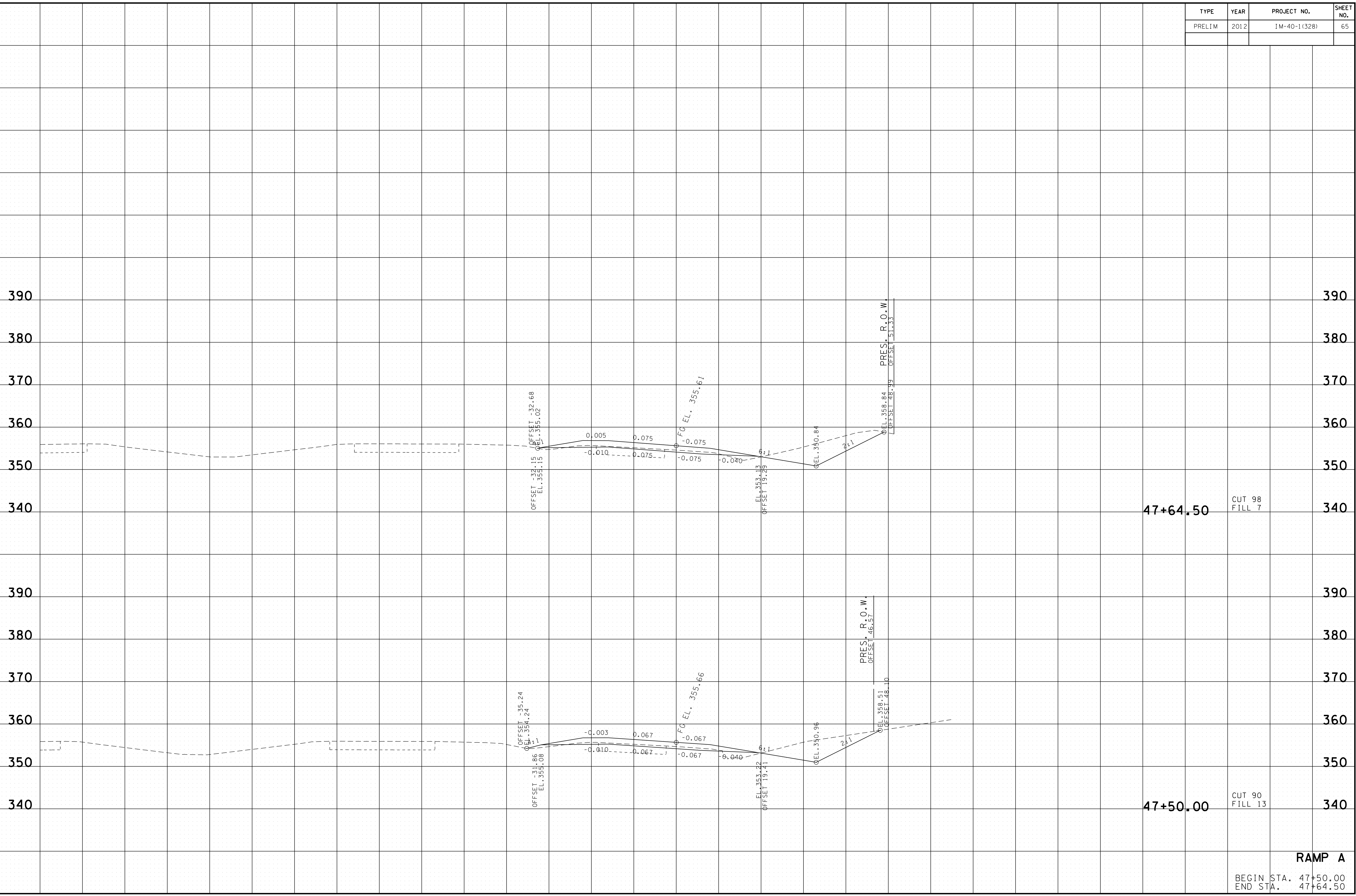


47+00.00 CUT 125
FILL 13

46+50.00 CUT 124
FILL 10

RAMP A

BEGIN STA. 46+50.00
END STA. 47+00.00

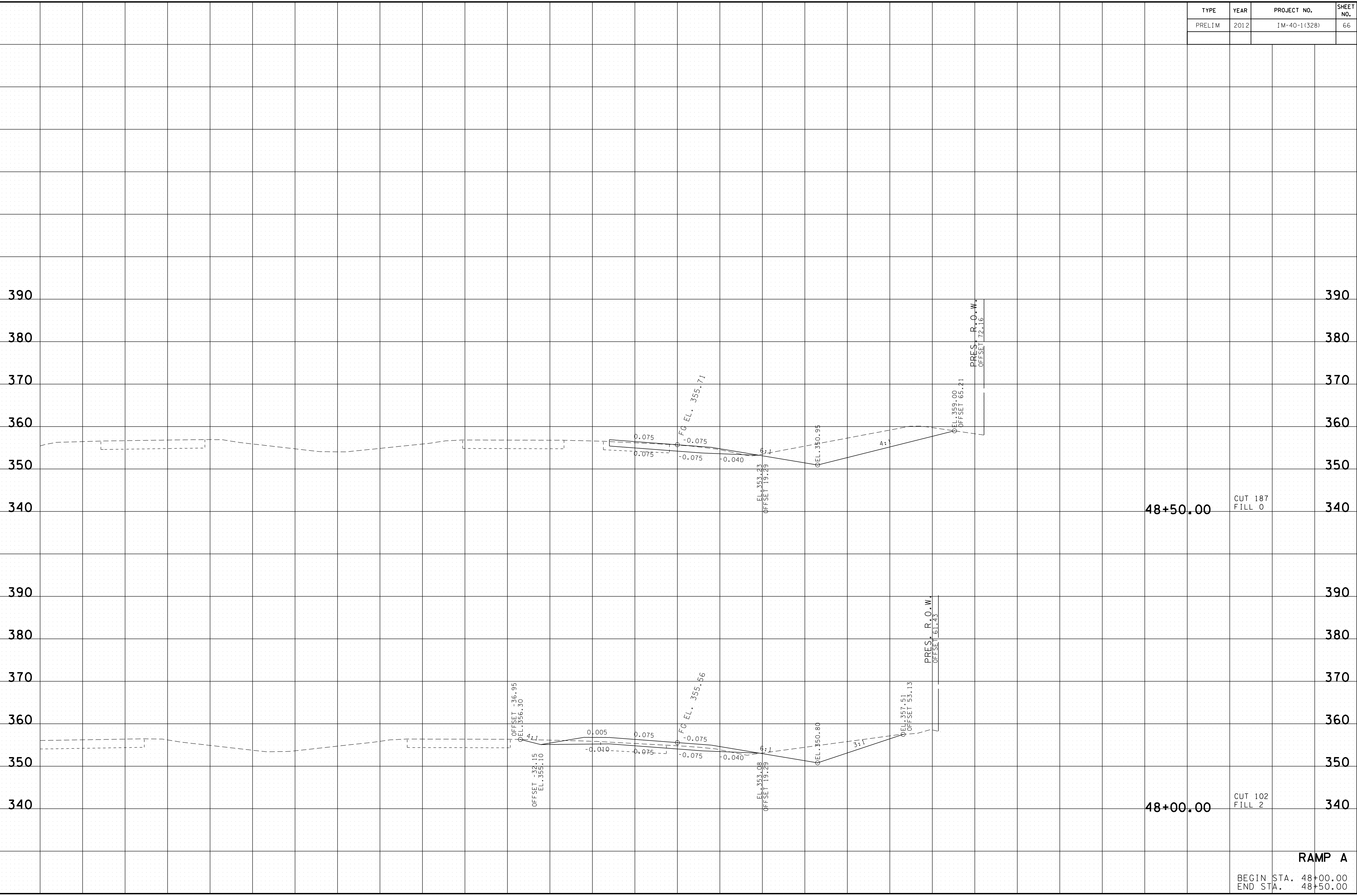


TYPE	YEAR	PROJECT NO.	SHEET NO.
PRELIM	2012	IM-40-1(328)	66

TENNESSEE D.O.T.
 DESIGN DIVISION

FILE NO.

4/23/2012 12:50:20 PM
 g:\vial\0017\Road\FA040_Sheet_059-068_CrossSections_RampA.sht



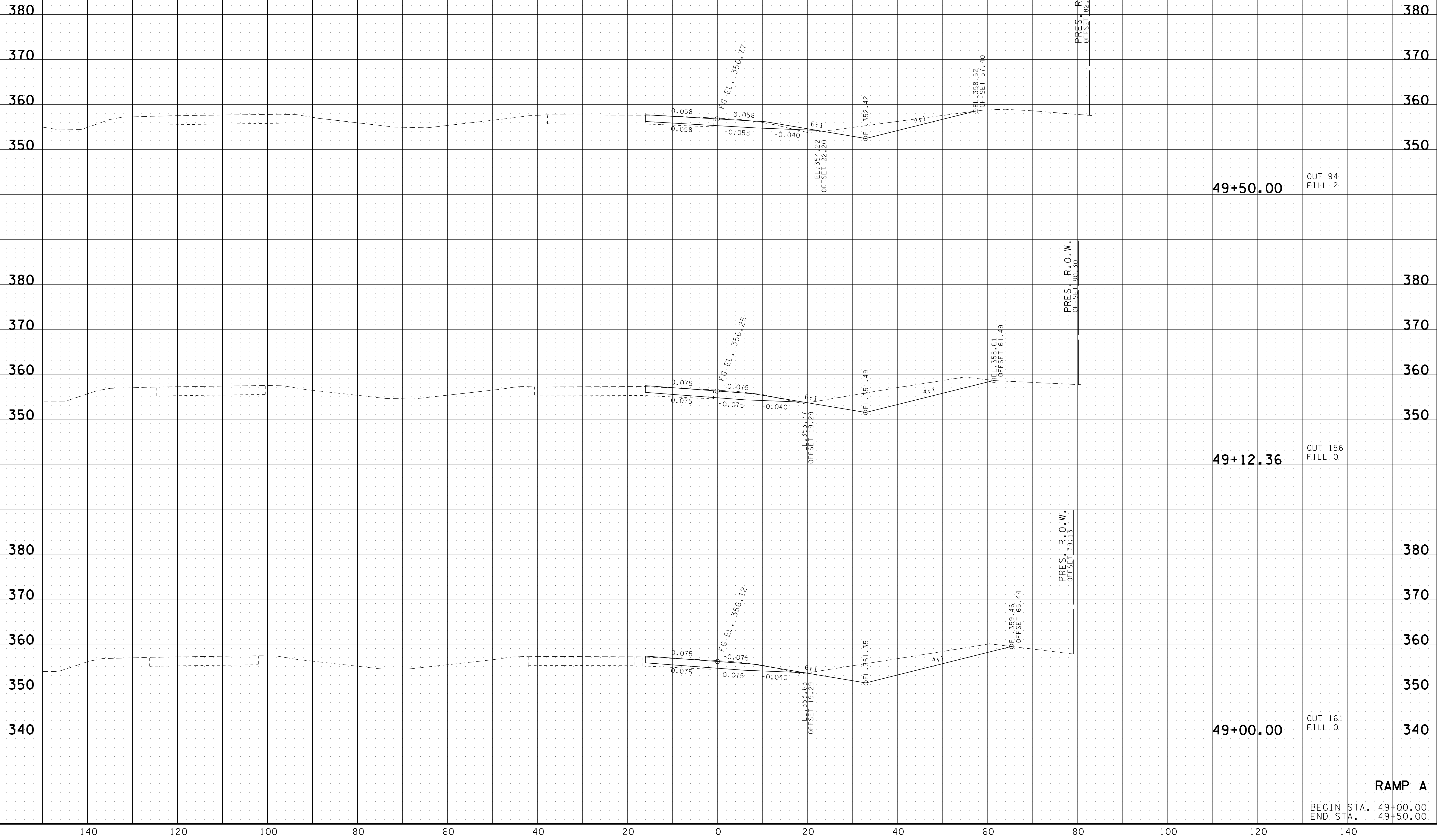
RAMP A

BEGIN STA. 48+00.00
 END STA. 48+50.00

TYPE	YEAR	PROJECT NO.	SHEET NO.
PRELIM	2012	IM-40-1(328)	67

TENNESSEE D.O.T.
DESIGN DIVISION

FILE NO.



4/23/2012 12:50:22 PM
g:\na\2\007\Road\FA040_Sheet_059-068_CrossSections_RampA.sht

RAMP A

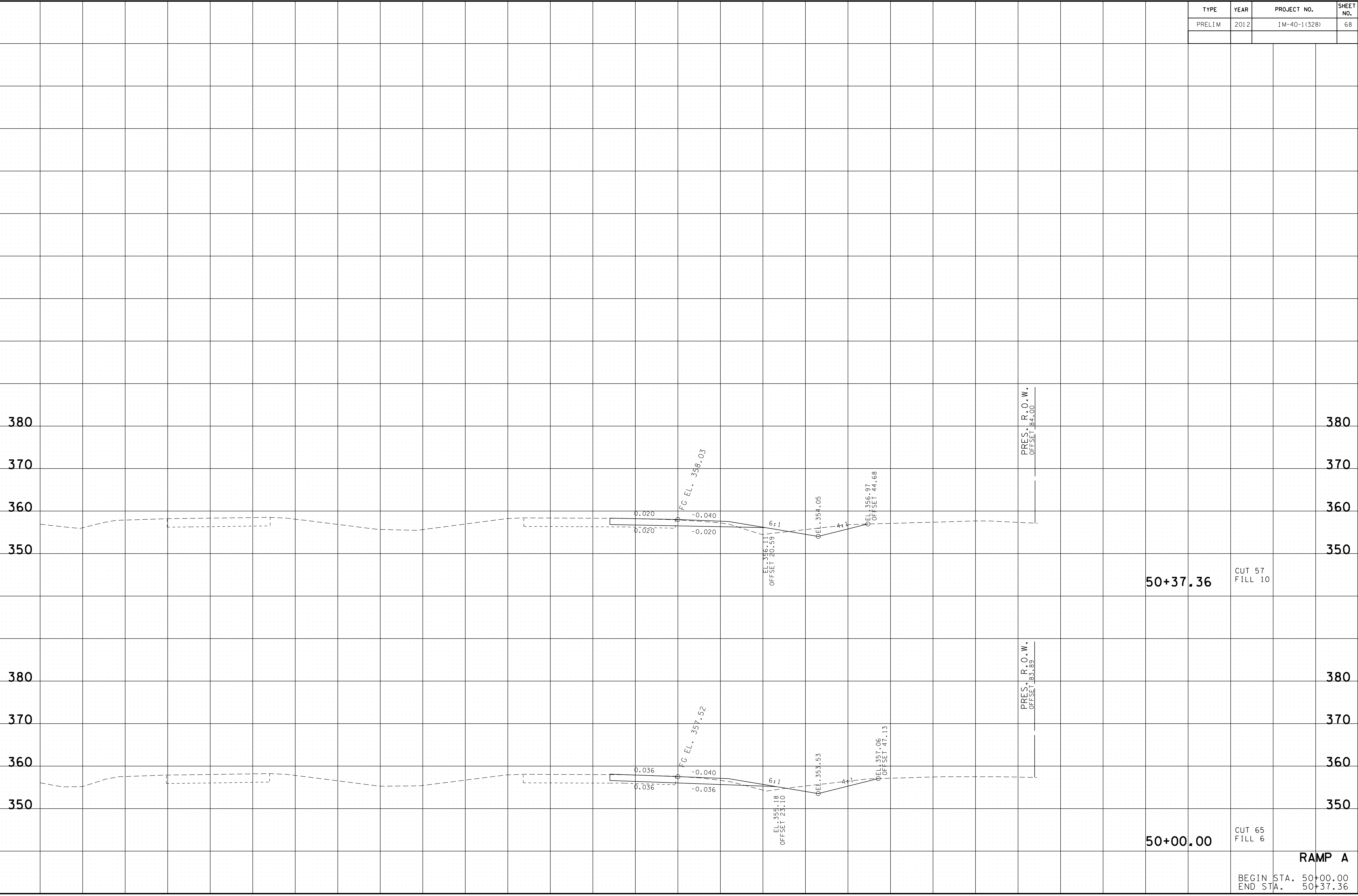
BEGIN STA. 49+00.00
END STA. 49+50.00

TYPE	YEAR	PROJECT NO.	SHEET NO.
PRELIM	2012	IM-40-1(328)	68

TENNESSEE D.O.T.
 DESIGN DIVISION

FILE NO.

4/23/2012 12:50:24 PM
 g:\vial\0017\Road\FA040_Sheet_059-068_CrossSections_RampA.sht



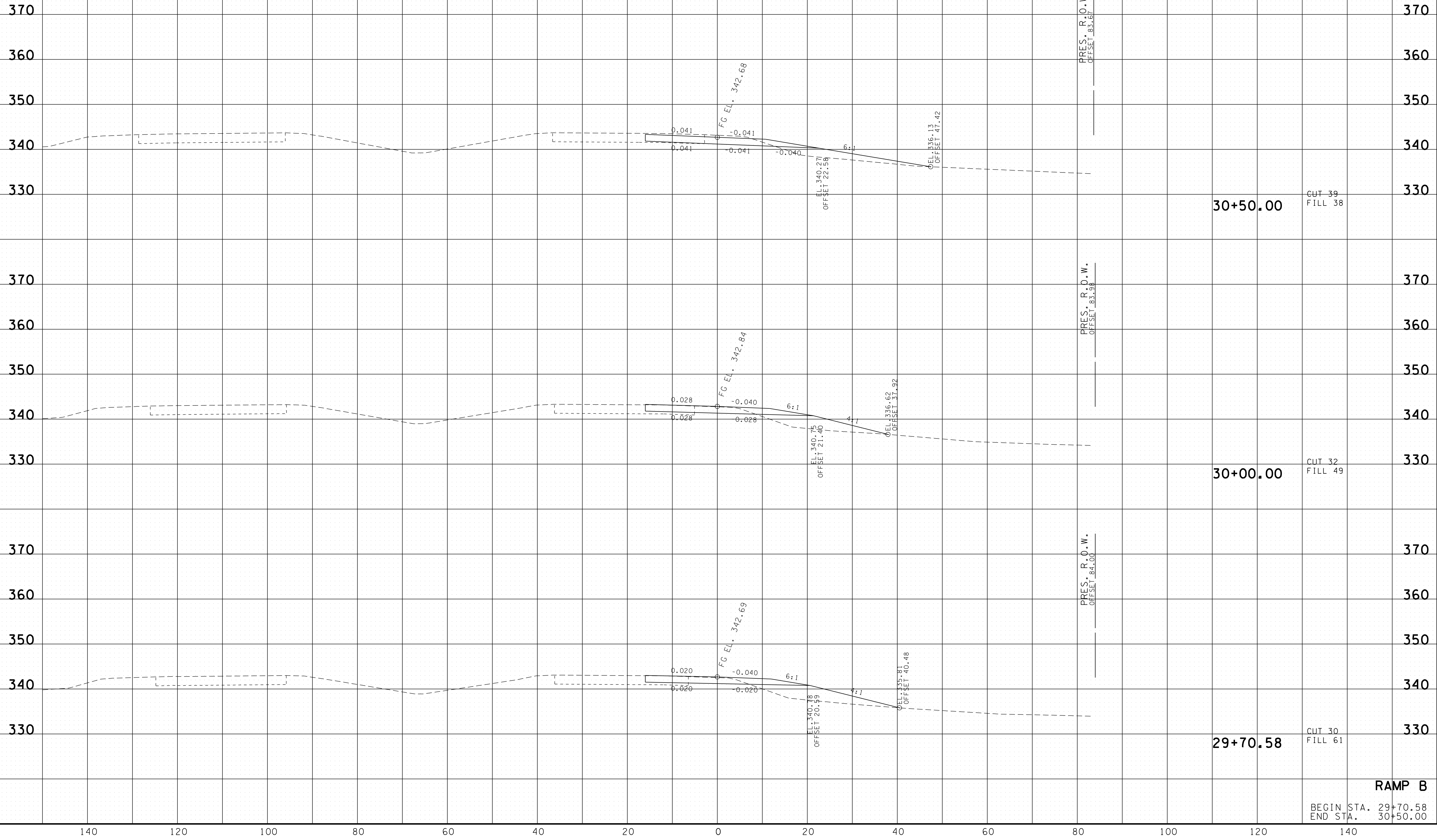
RAMP A

BEGIN STA. 50+00.00
END STA. 50+37.36

TYPE	YEAR	PROJECT NO.	SHEET NO.
PRELIM	2012	IM-40-1(328)	69

TENNESSEE D.O.T.
DESIGN DIVISION

FILE NO.



4/23/2012 12:50:28 PM
g:\na\2\007\Road\FA040_Sheet_069-076_CrossSections.RampB.sht

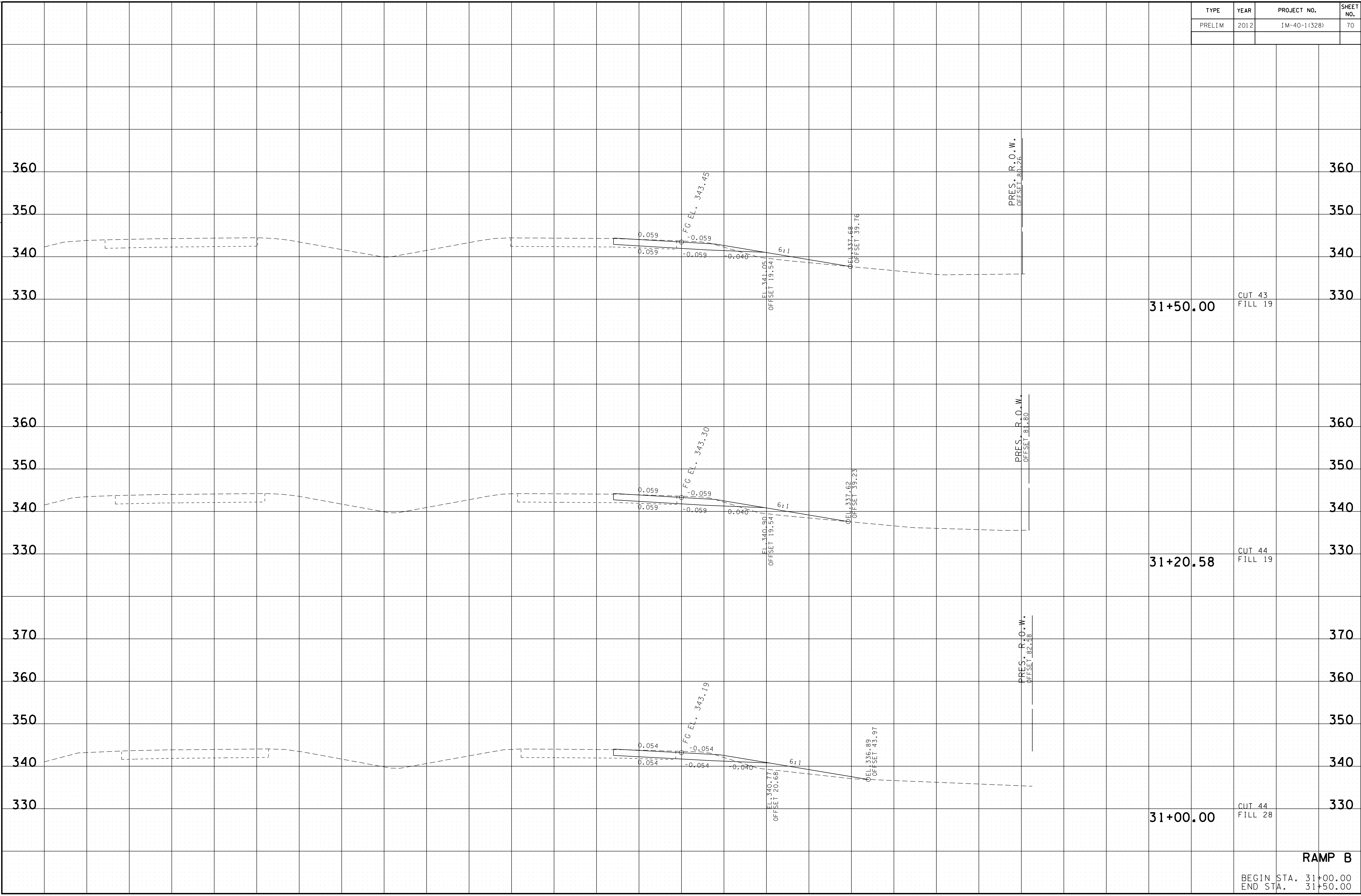
RAMP B

BEGIN STA. 29+70.58
END STA. 30+50.00

TYPE	YEAR	PROJECT NO.	SHEET NO.
PRELIM	2012	IM-40-1(328)	70

TENNESSEE D.O.T.
DESIGN DIVISION

FILE NO.



4/23/2012 12:50:30 PM
g:\na2\0077\Road\FA040_Sheet_069-076_CrossSections_RampB.sht

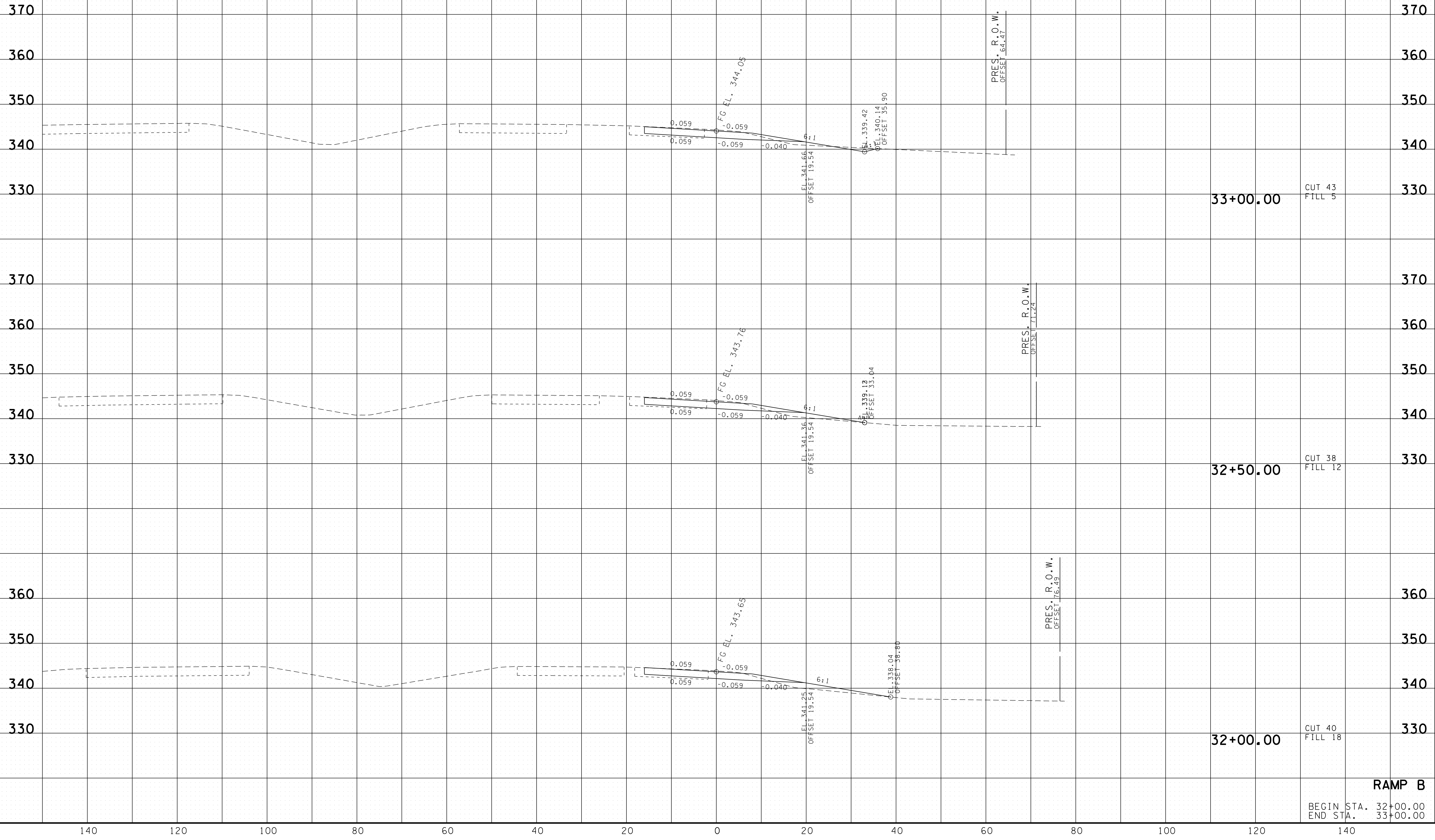
RAMP B

BEGIN STA. 31+00.00
END STA. 31+50.00

TYPE	YEAR	PROJECT NO.	SHEET NO.
PRELIM	2012	IM-40-1(328)	71

TENNESSEE D.O.T.
DESIGN DIVISION

FILE NO.



4/23/2012 12:50:32 PM
g:\na\2\007\Road\FA040_Sheet_069-076_CrossSections_RampB.sht

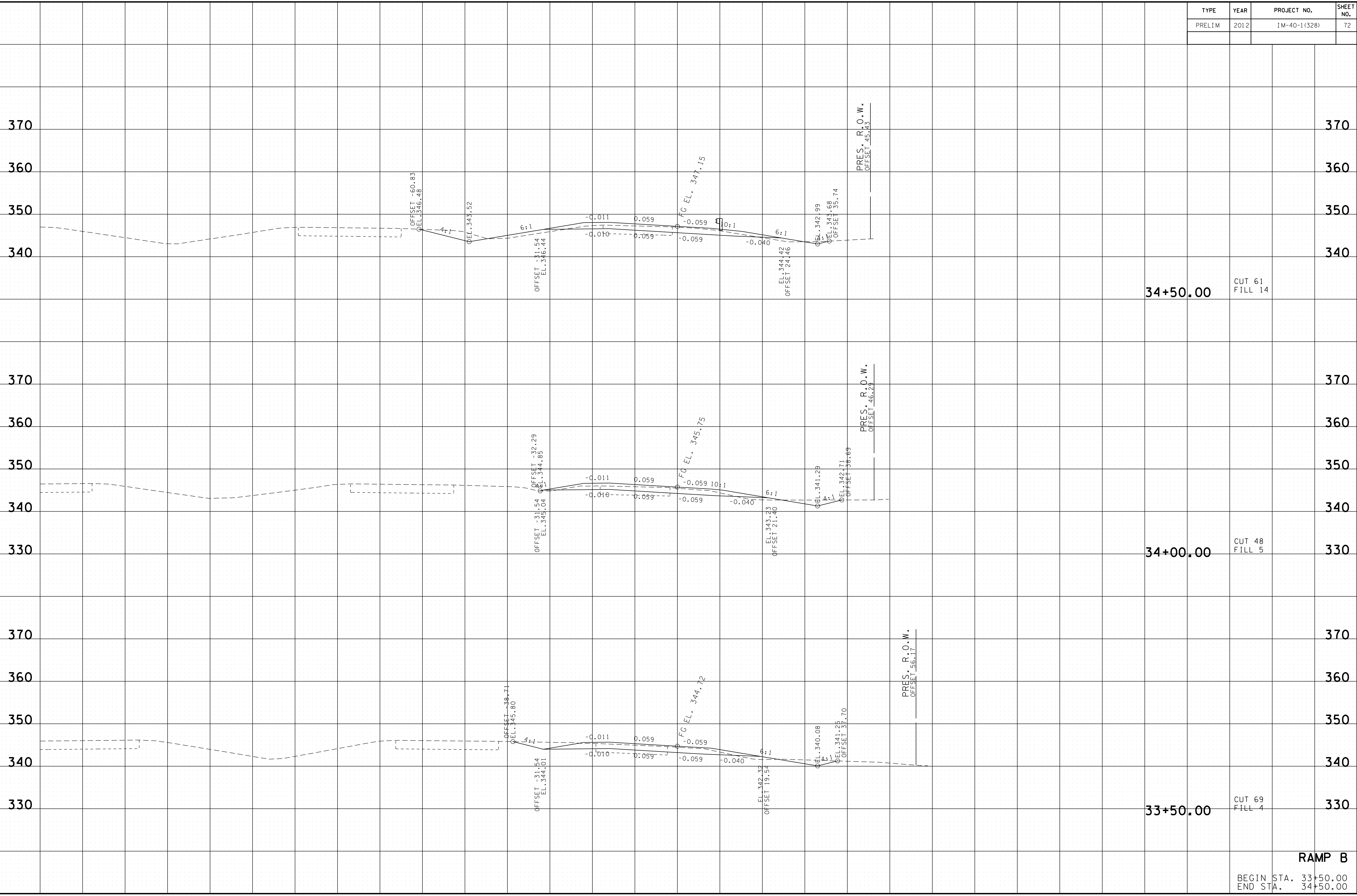
RAMP B

BEGIN STA. 32+00.00
END STA. 33+00.00

TYPE	YEAR	PROJECT NO.	SHEET NO.
PRELIM	2012	IM-40-1(328)	72

TENNESSEE D.O.T.
DESIGN DIVISION

FILE NO.



4/23/2012 12:50:34 PM
g:\na\2\007\Road\FA040_Sheet_069-076_CrossSections_RampB.sht

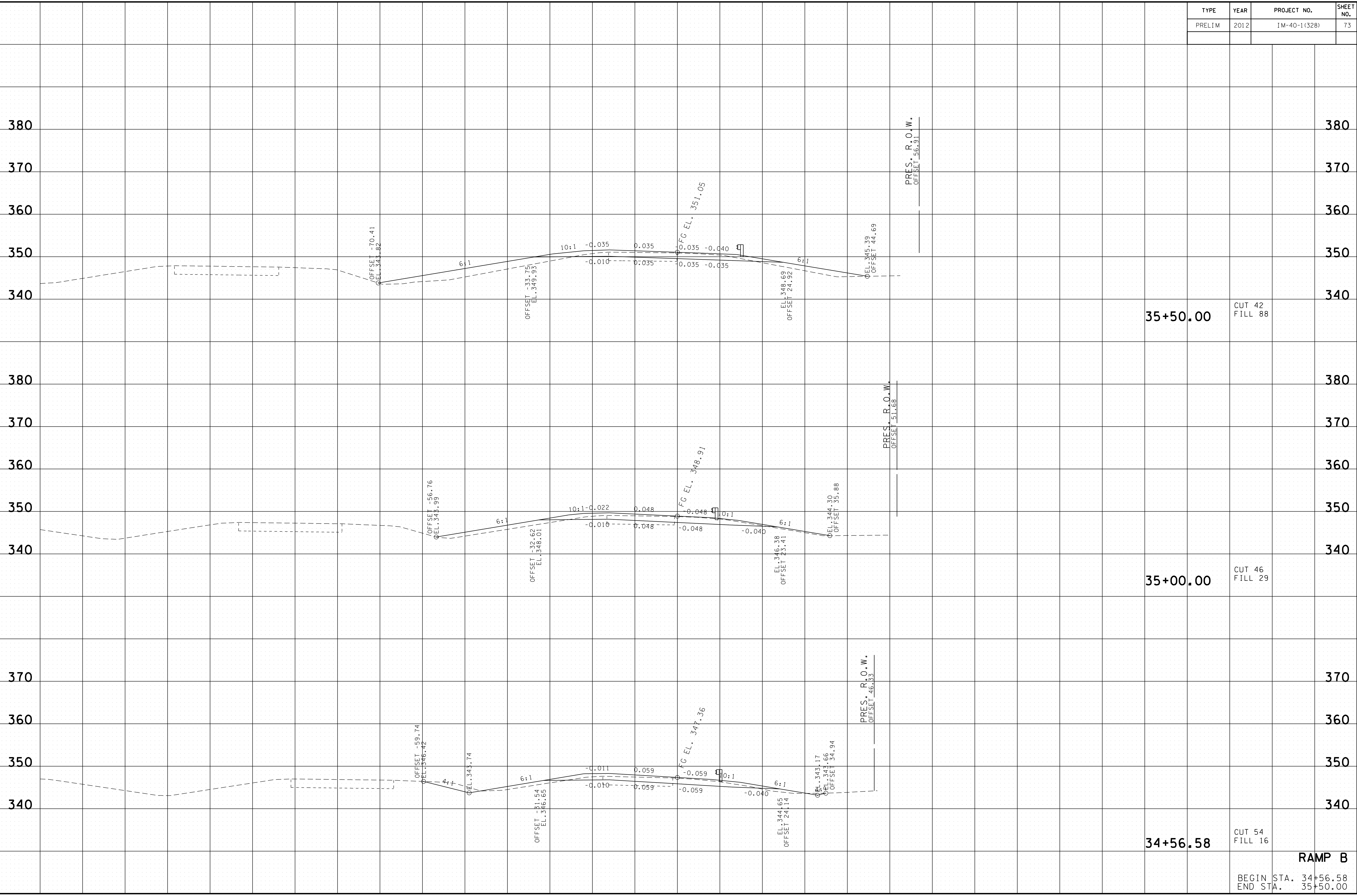
RAMP B

BEGIN STA. 33+50.00
END STA. 34+50.00

TYPE	YEAR	PROJECT NO.	SHEET NO.
PRELIM	2012	IM-40-1(328)	73

TENNESSEE D.O.T.
DESIGN DIVISION

FILE NO.



4/23/2012 12:50:35 PM
g:\na2\007\Road\FA040_Sheet_069-076_CrossSections_RampB.sht

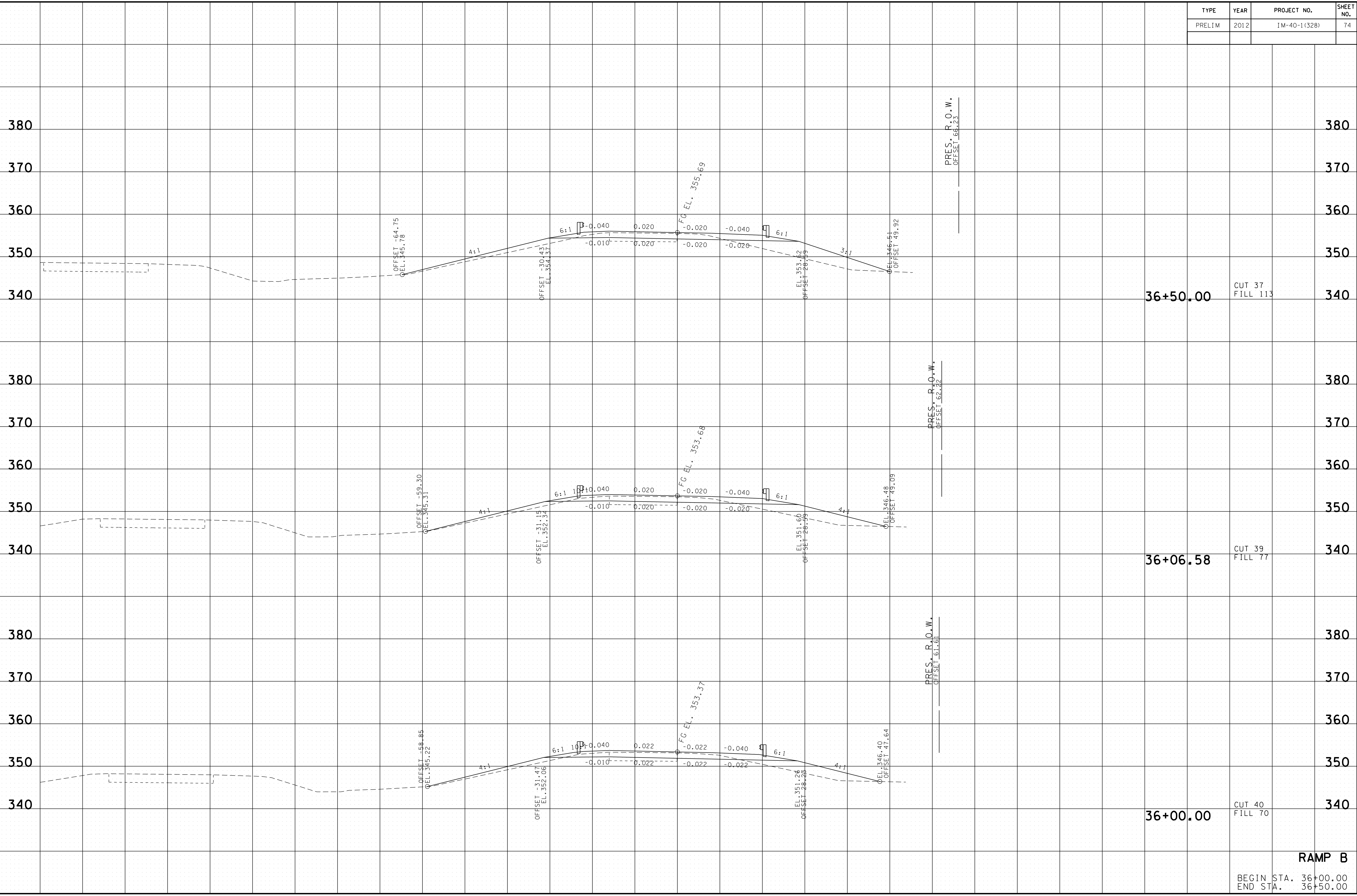
RAMP B

BEGIN STA. 34+56.58
END STA. 35+50.00

TYPE	YEAR	PROJECT NO.	SHEET NO.
PRELIM	2012	IM-40-1(328)	74

TENNESSEE D.O.T.
 DESIGN DIVISION

FILE NO.



4/23/2012 12:50:37 PM
 g:\na\2\007\Road\FA040_Sheet_069-076_CrossSections_RampB.sht

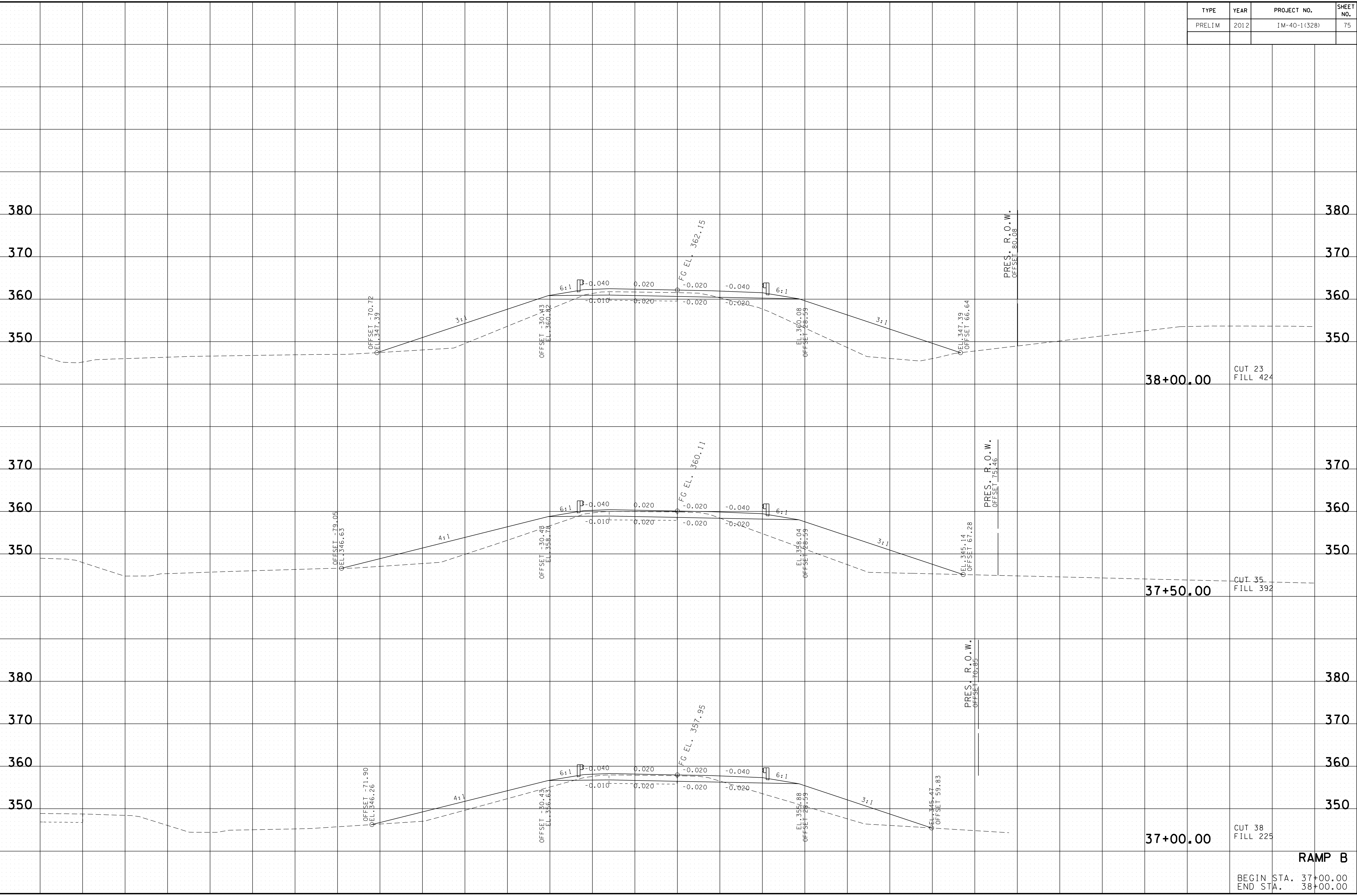
RAMP B

BEGIN STA. 36+00.00
 END STA. 36+50.00

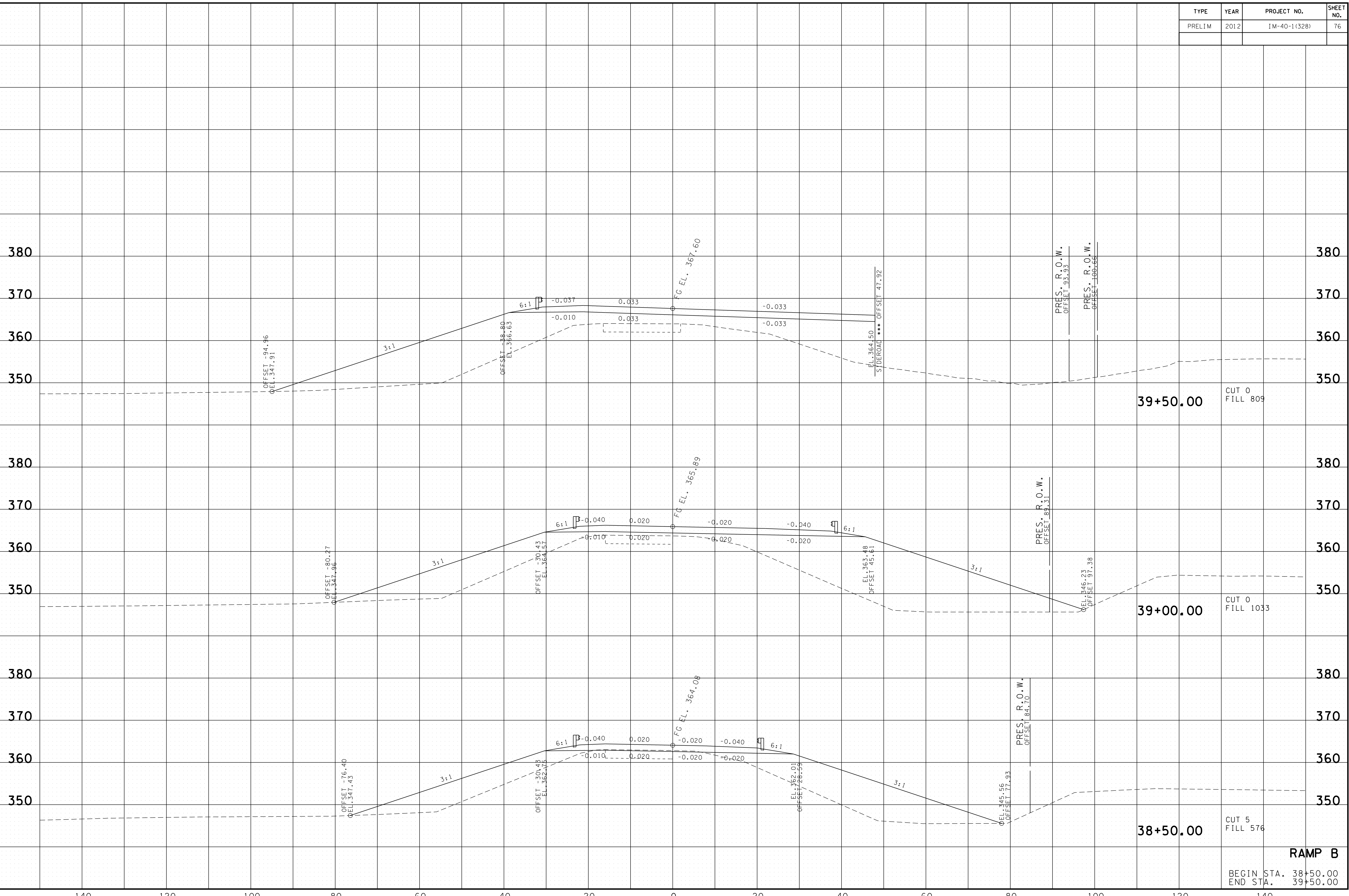
TYPE	YEAR	PROJECT NO.	SHEET NO.
PRELIM	2012	IM-40-1(328)	75

TENNESSEE D.O.T.
DESIGN DIVISION

FILE NO.



4/23/2012 12:50:39 PM
g:\na\2\007\Road\FA040_Sheet_069-076_CrossSections_RampB.sht

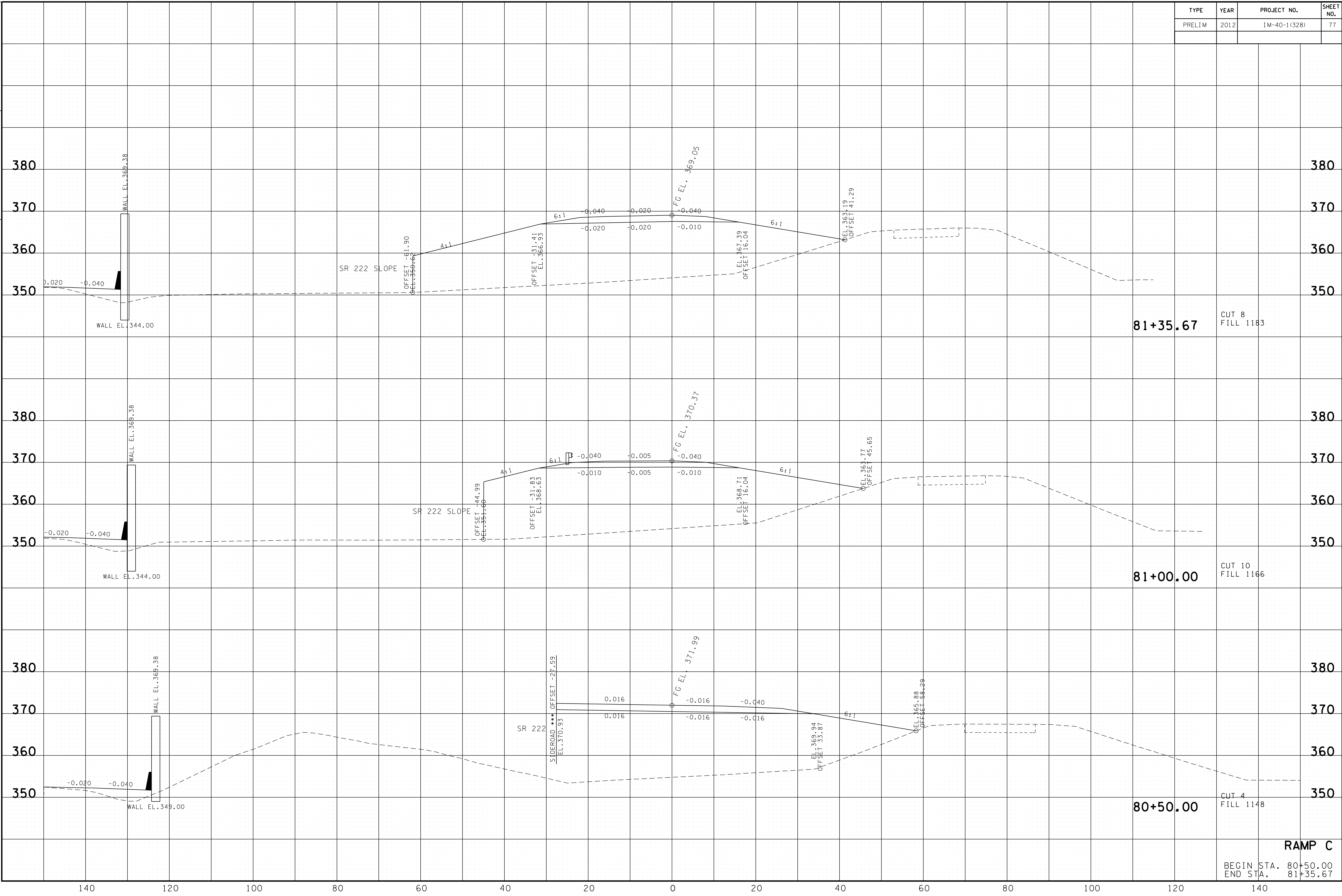


4/23/2012 12:50:41 PM
g:\na2\007\Road\FA040_Sheet_069-076_CrossSections_RampB.sht

RAMP B
BEGIN STA. 38+50.00
END STA. 39+50.00

TYPE	YEAR	PROJECT NO.	SHEET NO.
PRELIM	2012	IM-40-1(328)	77

FILE NO.
TENNESSEE D.O.T.
DESIGN DIVISION



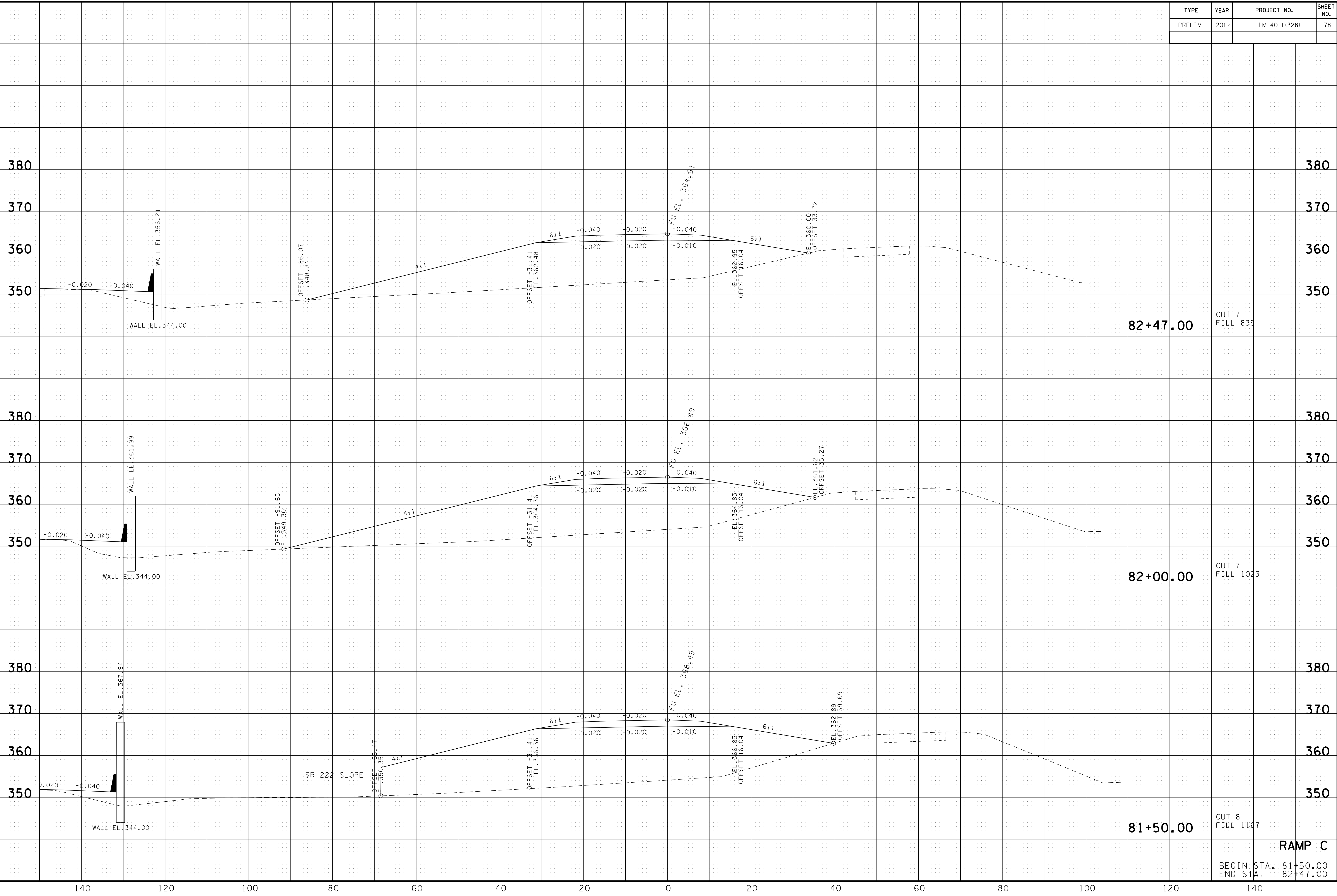
4/23/2012 12:50:46 PM
g:\na\2\007\Road\FA040_Sheet_077-085_CrossSections_RampC.sht

RAMP C
BEGIN STA. 80+50.00
END STA. 81+35.67

TYPE	YEAR	PROJECT NO.	SHEET NO.
PRELIM	2012	IM-40-1(328)	78

TENNESSEE D.O.T.
DESIGN DIVISION

FILE NO.



82+47.00 CUT 7 FILL 839

82+00.00 CUT 7 FILL 1023

81+50.00 CUT 8 FILL 1167

RAMP C

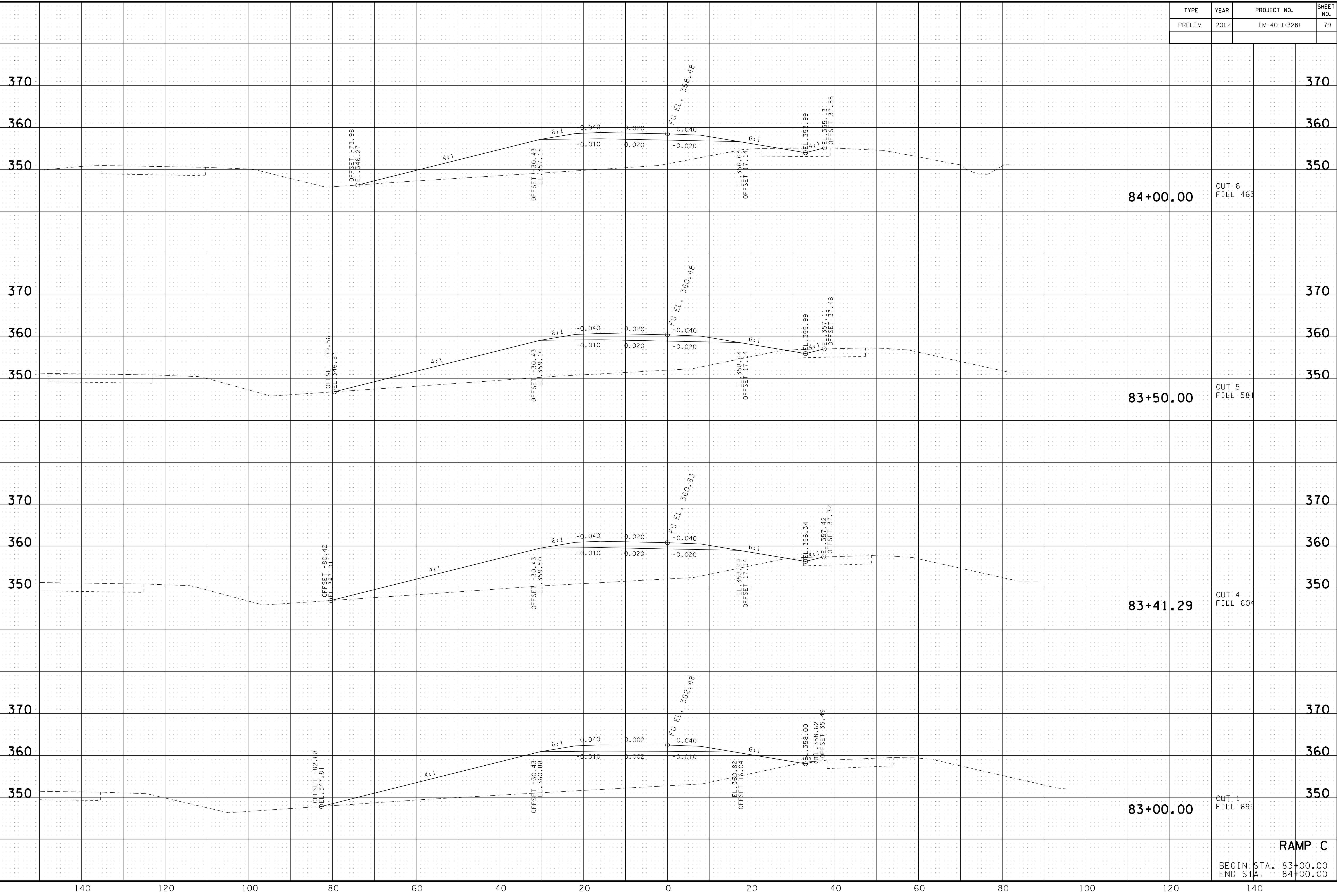
BEGIN STA. 81+50.00
END STA. 82+47.00

4/23/2012 12:50:48 PM
g:\na\2\007\Road\FA040_Sheet_077-085_CrossSections_RampC.sht

TYPE	YEAR	PROJECT NO.	SHEET NO.
PRELIM	2012	IM-40-1(328)	79

TENNESSEE D.O.T.
DESIGN DIVISION

FILE NO.



4/23/2012 12:50:49 PM
g:\na\2\007\Road\FA040_Sheet_077-085_CrossSections_RampC.sht

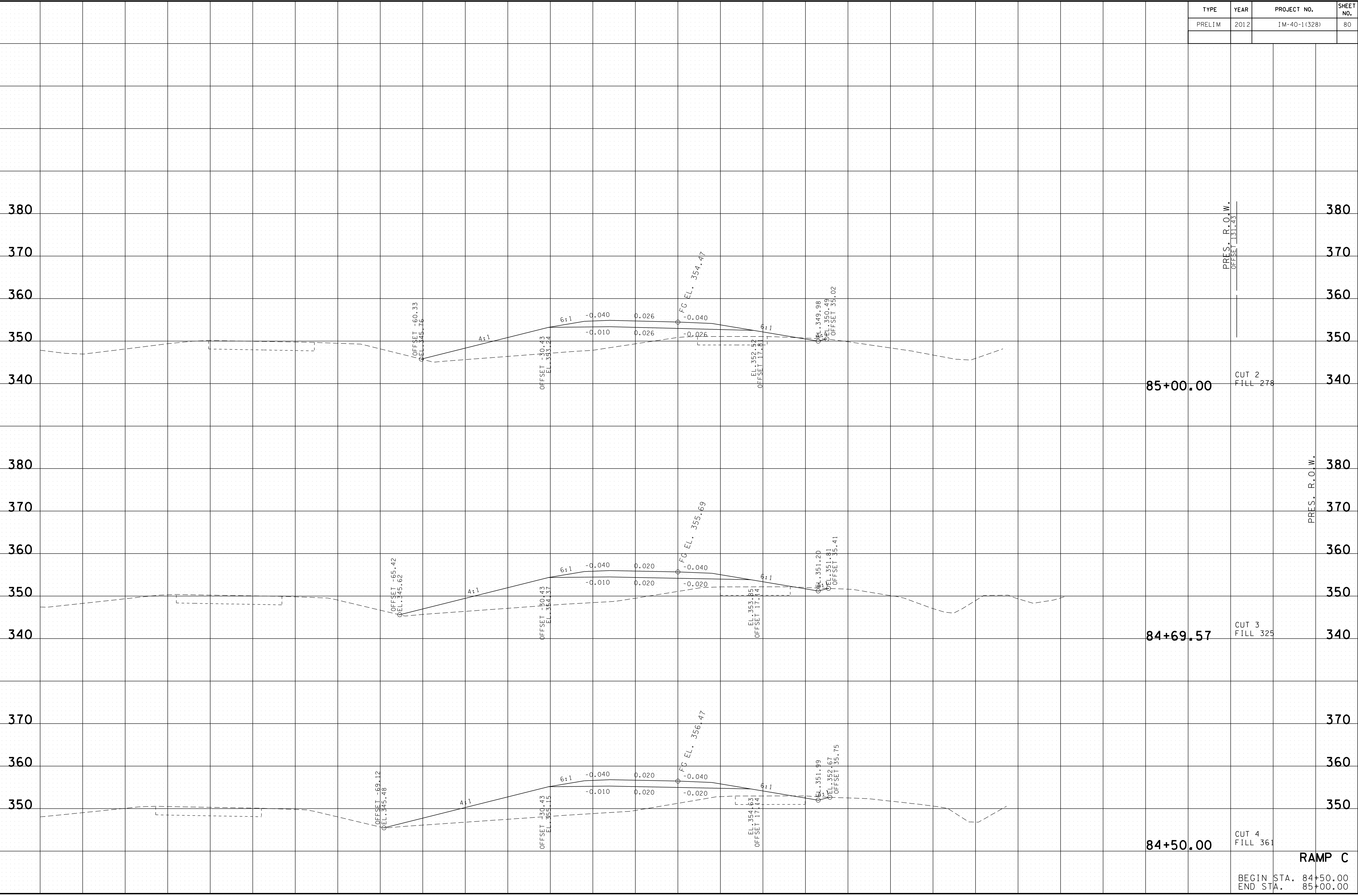
RAMP C
BEGIN STA. 83+00.00
END STA. 84+00.00

TYPE	YEAR	PROJECT NO.	SHEET NO.
PRELIM	2012	IM-40-1(328)	80

TENNESSEE D.O.T.
DESIGN DIVISION

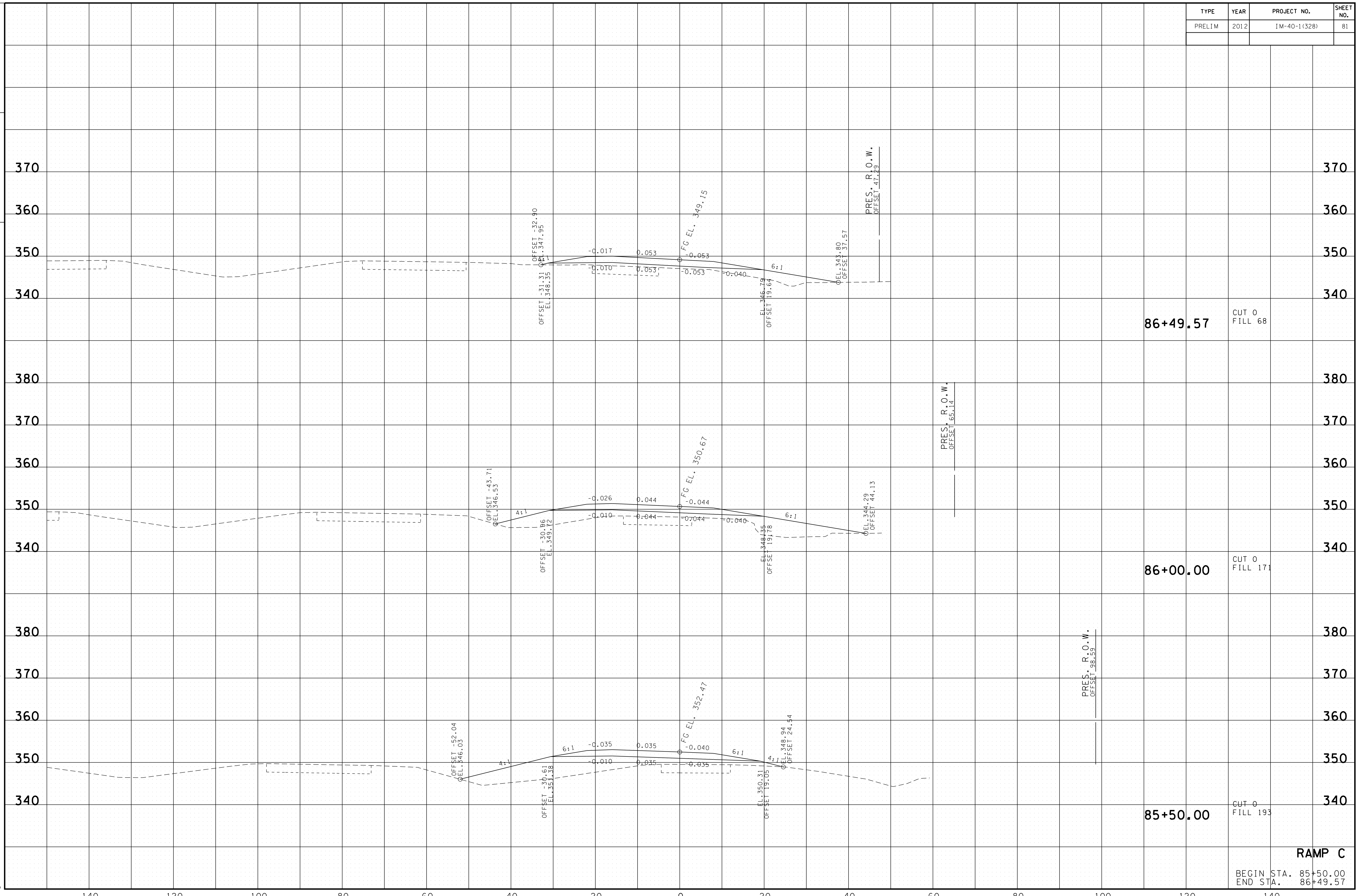
FILE NO.

4/23/2012 12:50:51 PM
g:\na2\007\Road\FA040_Sheet_077-085_CrossSections_RampC.sht



PRES. R.O.W.
OFFSET 131.43

PRES. R.O.W.



4/23/2012 12:50:53 PM
g:\na2\007\Road\FA040_Sheet_077-085_CrossSections_RampC.sht

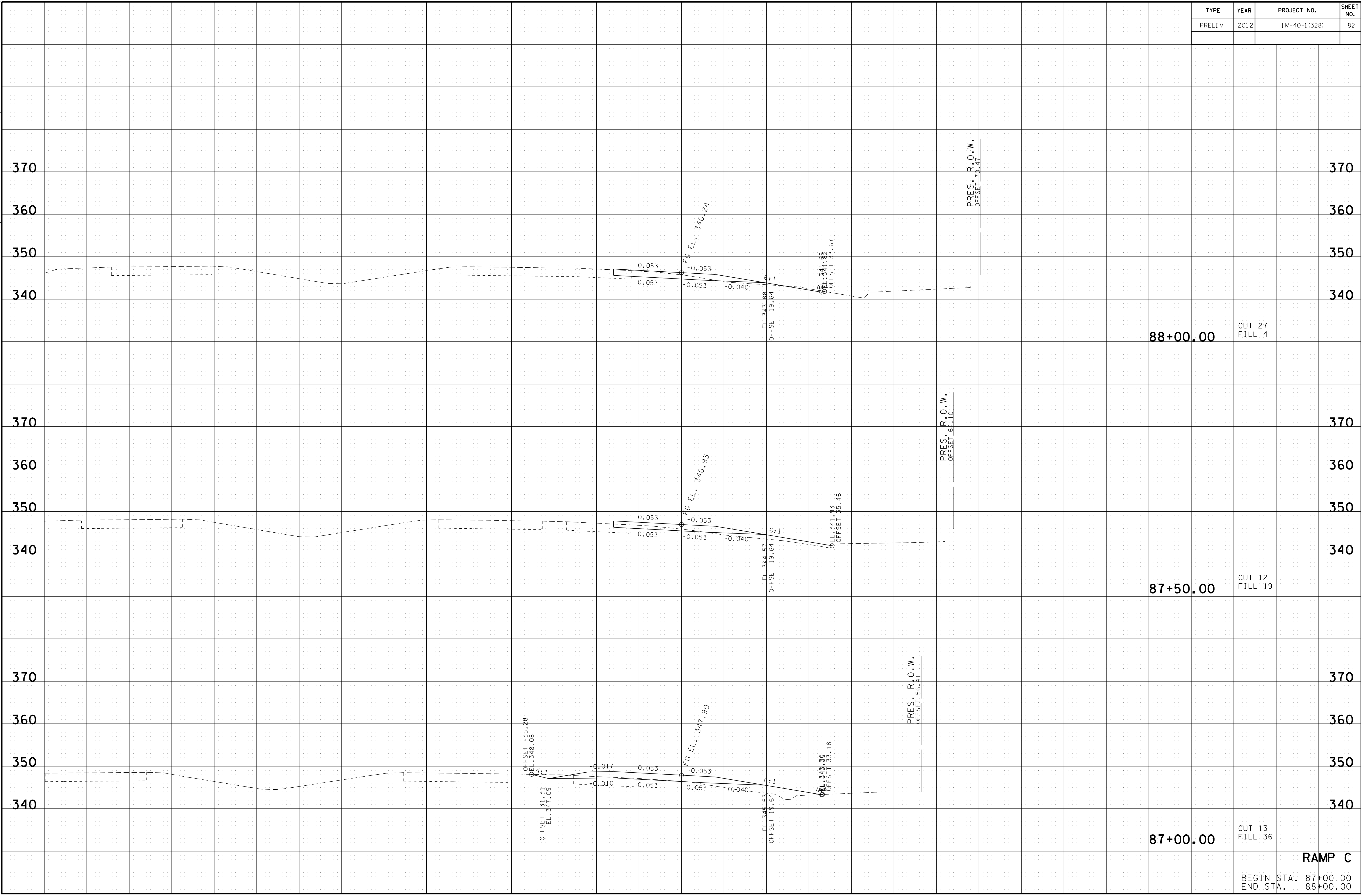
RAMP C
BEGIN STA. 85+50.00
END STA. 86+49.57

TYPE	YEAR	PROJECT NO.	SHEET NO.
PRELIM	2012	IM-40-1(328)	82

TENNESSEE D.O.T.
 DESIGN DIVISION

FILE NO.

4/23/2012 12:50:55 PM
 g:\vna\2\007\Road\FA040_Sheet_077-085_CrossSections_RampC.sht

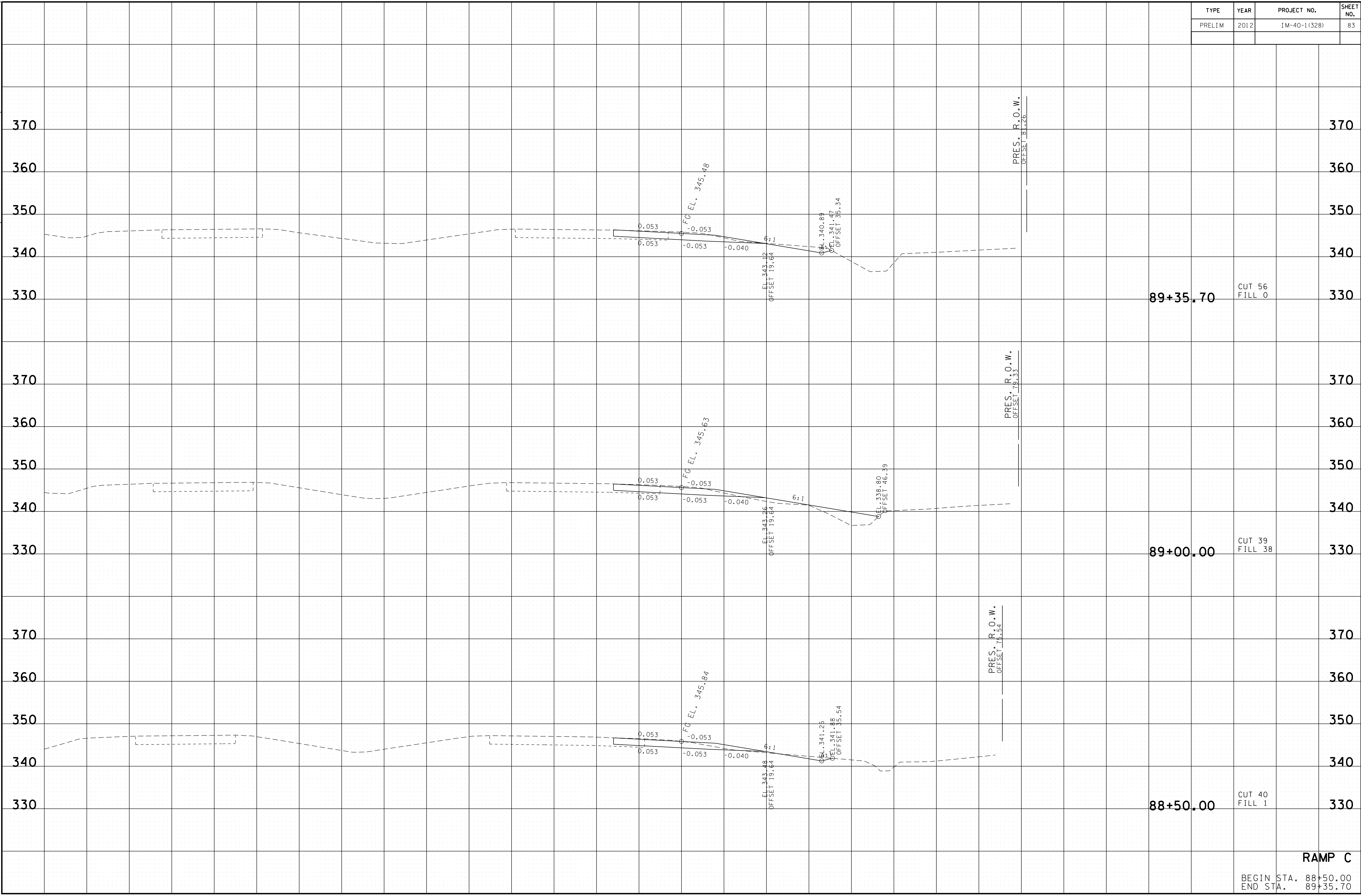


RAMP C
 BEGIN STA. 87+00.00
 END STA. 88+00.00

TYPE	YEAR	PROJECT NO.	SHEET NO.
PRELIM	2012	IM-40-1(328)	83

TENNESSEE D.O.T.
DESIGN DIVISION

FILE NO.



4/23/2012 12:50:57 PM
g:\na\2\007\Road\FA040_Sheet_077-085_CrossSections_RampC.sht

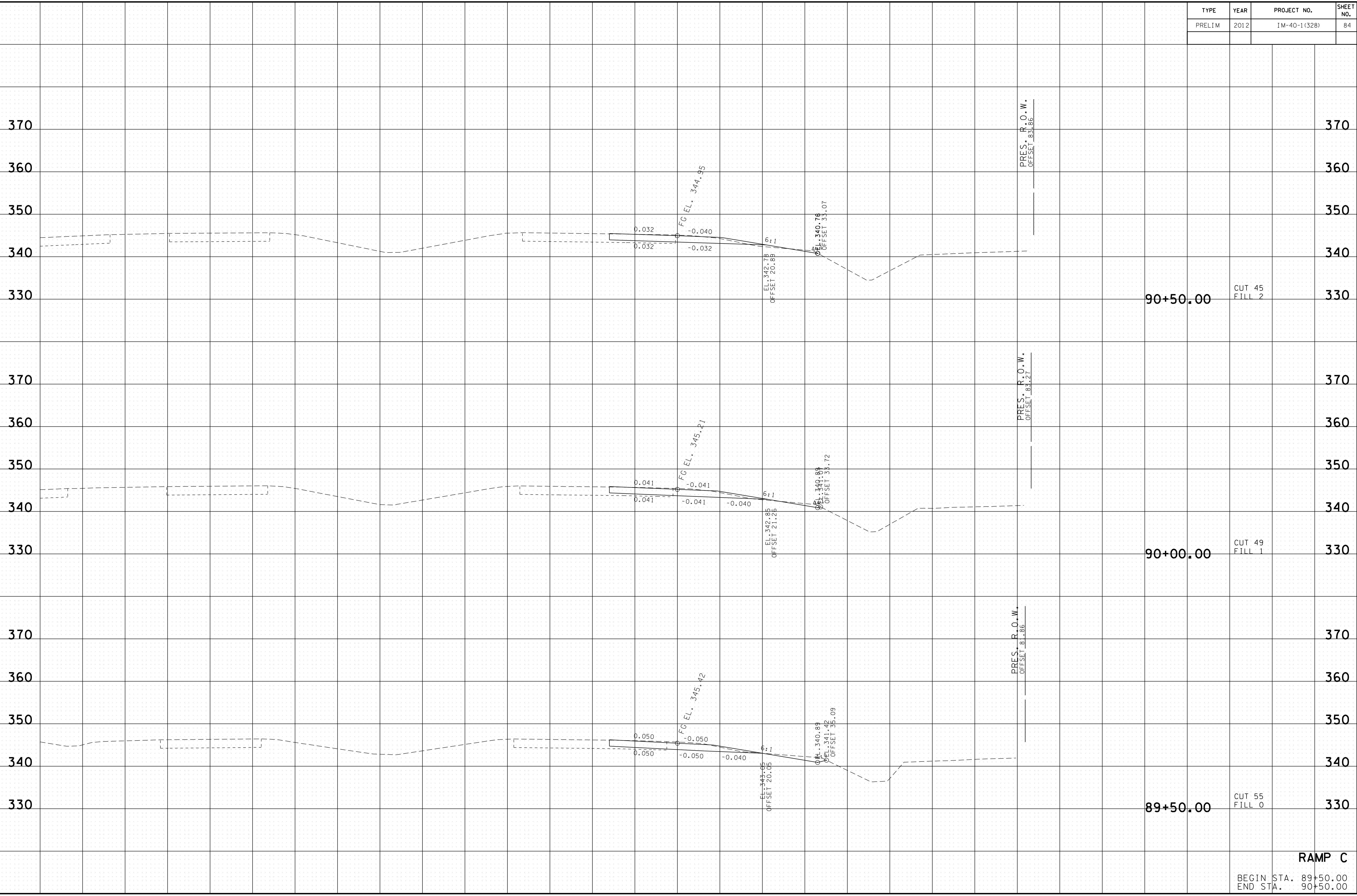
RAMP C

BEGIN STA. 88+50.00
END STA. 89+35.70

TYPE	YEAR	PROJECT NO.	SHEET NO.
PRELIM	2012	IM-40-1(328)	84

TENNESSEE D.O.T.
DESIGN DIVISION

FILE NO.



4/23/2012 12:50:59 PM
g:\na2\0077\Road\FA040_Sheet_077-085_CrossSections_RampC.sht

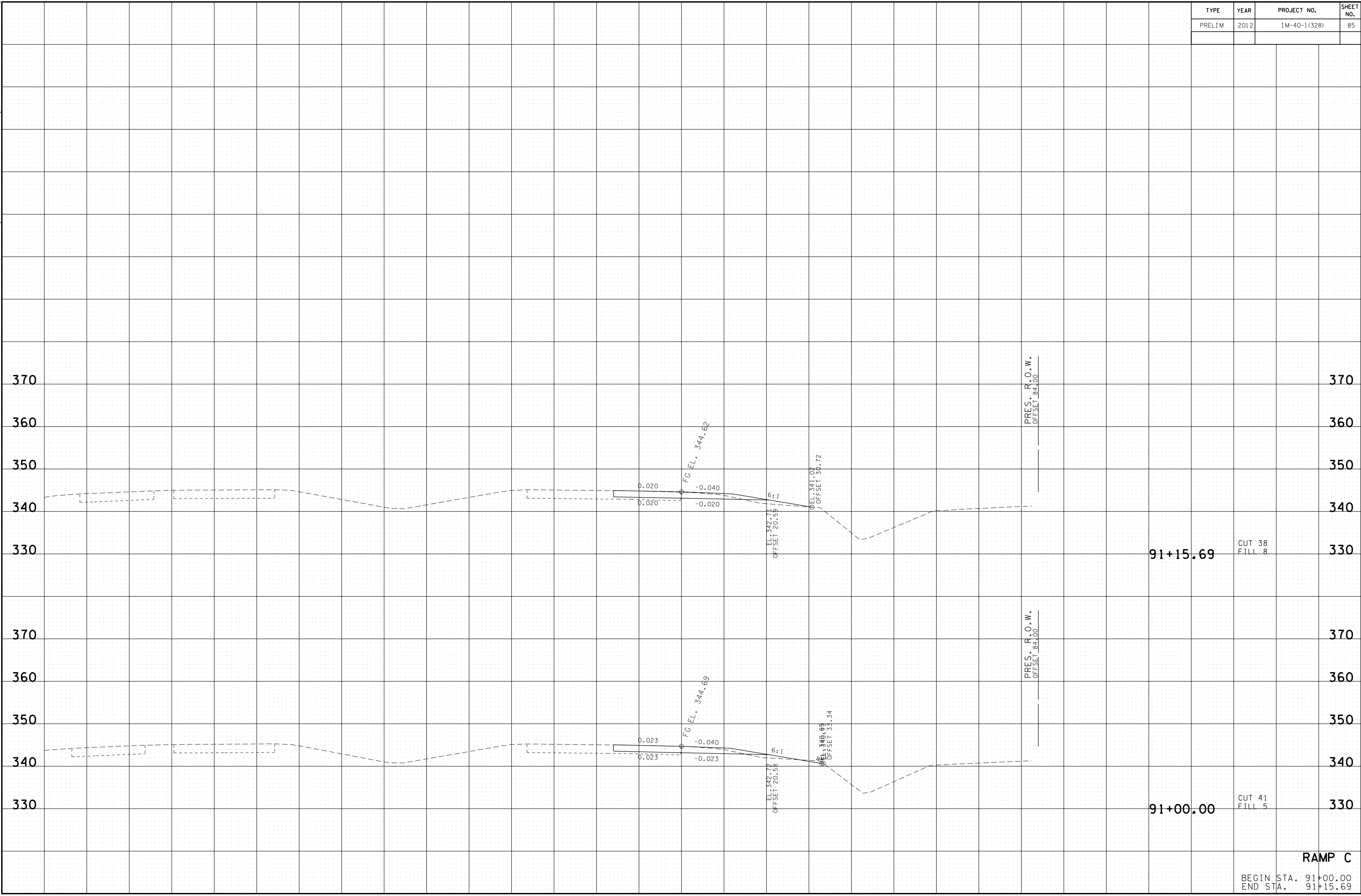
RAMP C

BEGIN STA. 89+50.00
END STA. 90+50.00

TYPE	YEAR	PROJECT NO.	SHEET NO.
PRELIM	2012	IM-40-1(328)	85

TENNESSEE D.O.T.
DESIGN DIVISION

FILE NO.



4/23/2012 12:51:01 PM
g:\na2\0077\Road\FA040_Sheet_077-085_CrossSections_RampC.sht

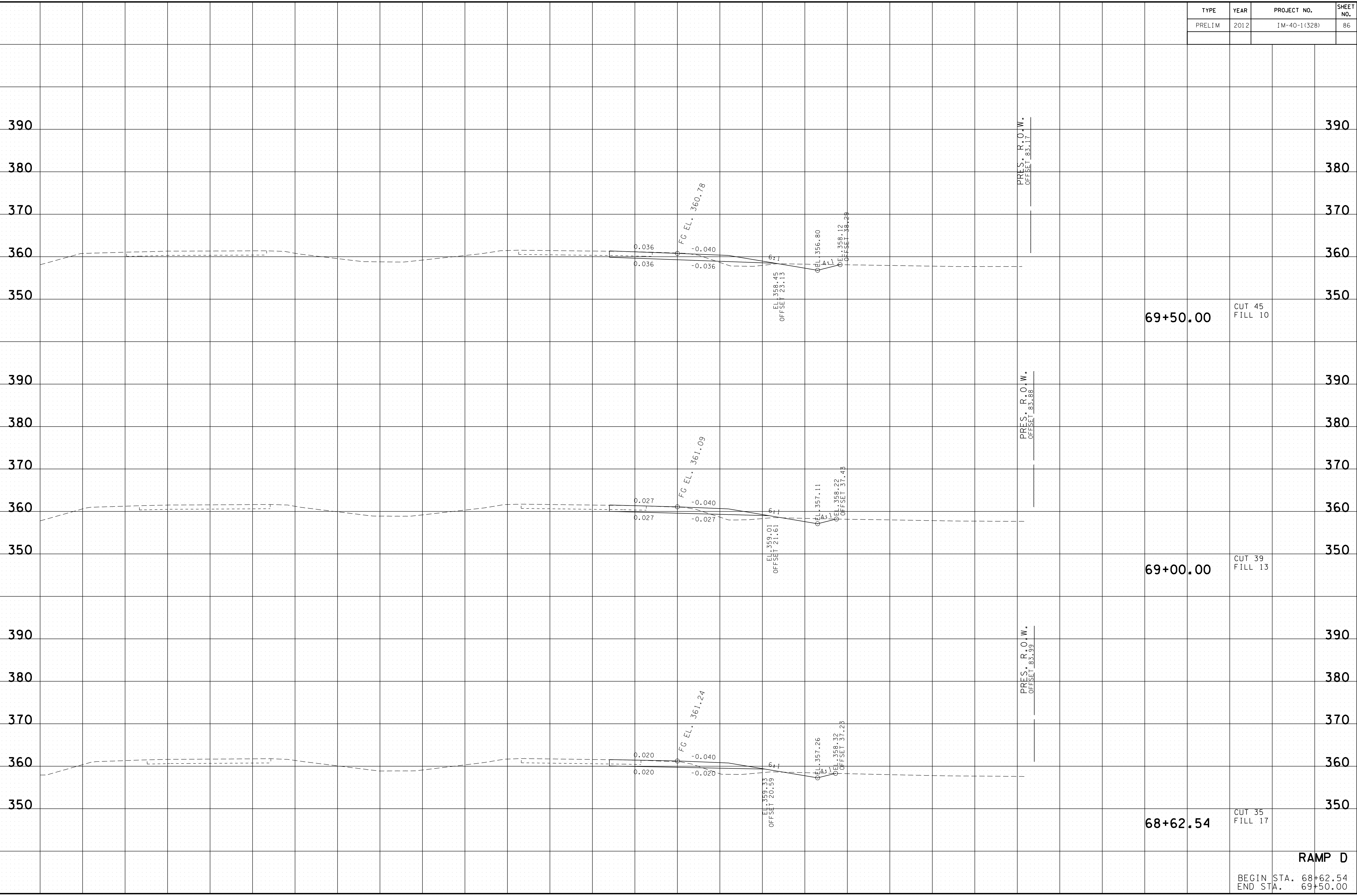
RAMP C

BEGIN STA. 91+00.00
END STA. 91+15.69

TYPE	YEAR	PROJECT NO.	SHEET NO.
PRELIM	2012	IM-40-1(328)	86

TENNESSEE D.O.T.
DESIGN DIVISION

FILE NO.



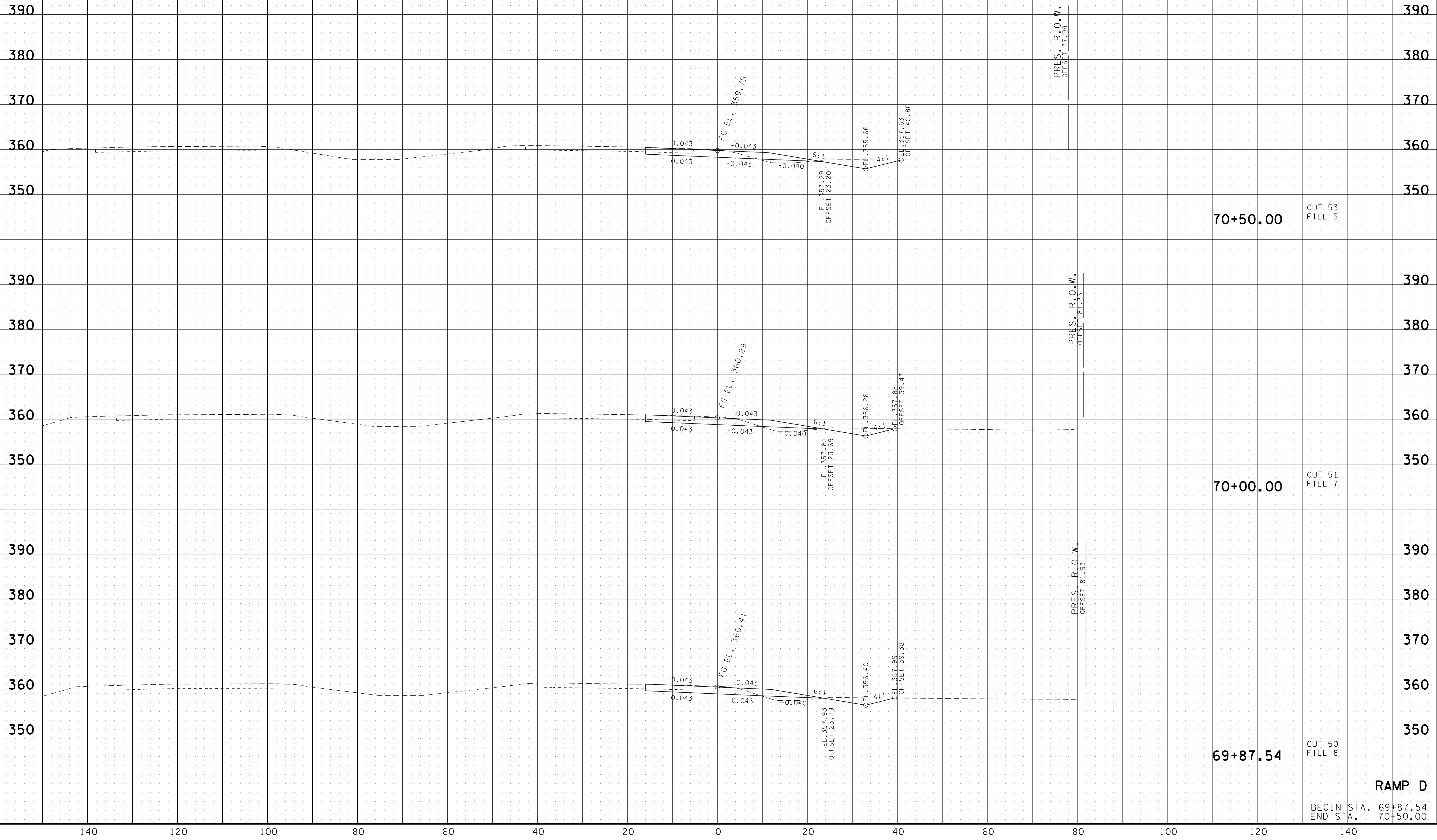
4/23/2012 12:51:05 PM
g:\na\2\007\Road\FA040_Sheet_086-094_CrossSections_RampD.sht

RAMP D
BEGIN STA. 68+62.54
END STA. 69+50.00

TYPE	YEAR	PROJECT NO.	SHEET NO.
PRELIM	2012	IM-40-1(328)	87

TENNESSEE D.O.T.
DESIGN DIVISION

FILE NO.



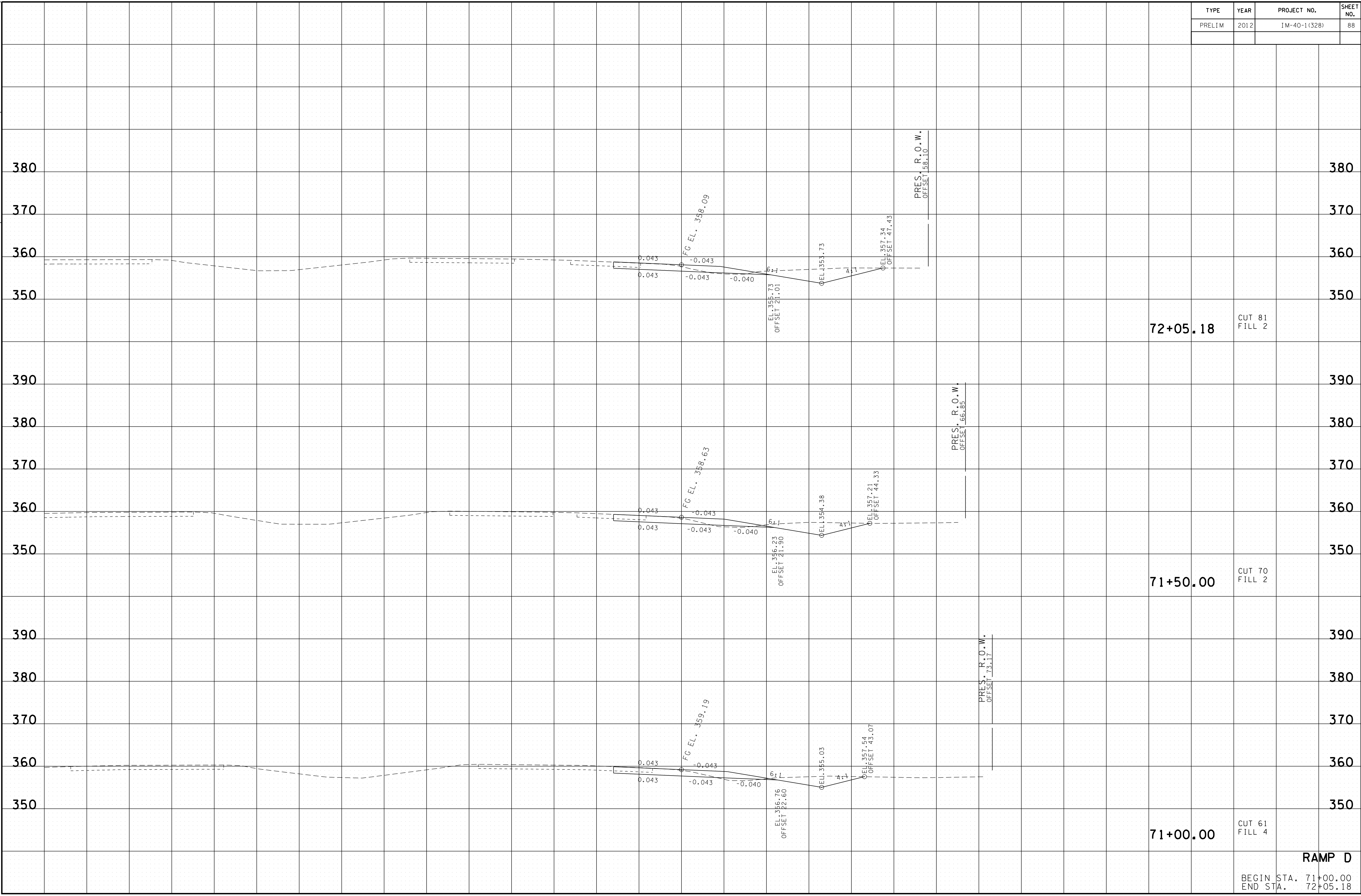
4/23/2012 12:51:07 PM
g:\na2\0077.Road\FA040_Sheet_086-094_CrossSections_RampD.sht

RAMP D
BEGIN STA. 69+87.54
END STA. 70+50.00

TYPE	YEAR	PROJECT NO.	SHEET NO.
PRELIM	2012	IM-40-1(328)	88

TENNESSEE D.O.T.
DESIGN DIVISION

FILE NO.



4/23/2012 12:51:09 PM
g:\na\2\007\Road\FA040_Sheet_086-094_CrossSections_RampD.sht

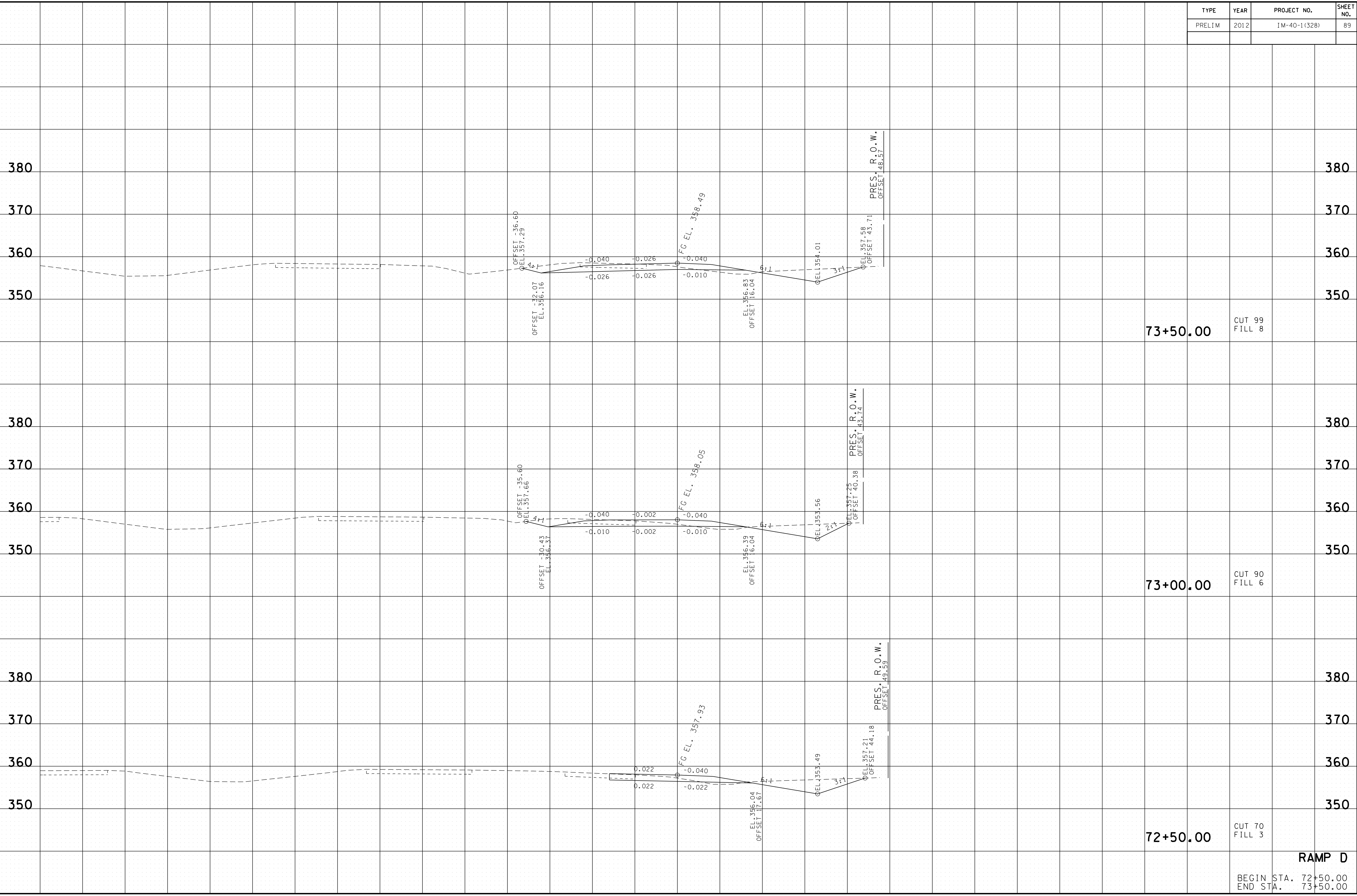
RAMP D

BEGIN STA. 71+00.00
END STA. 72+05.18

TYPE	YEAR	PROJECT NO.	SHEET NO.
PRELIM	2012	IM-40-1(328)	89

TENNESSEE D.O.T.
 DESIGN DIVISION

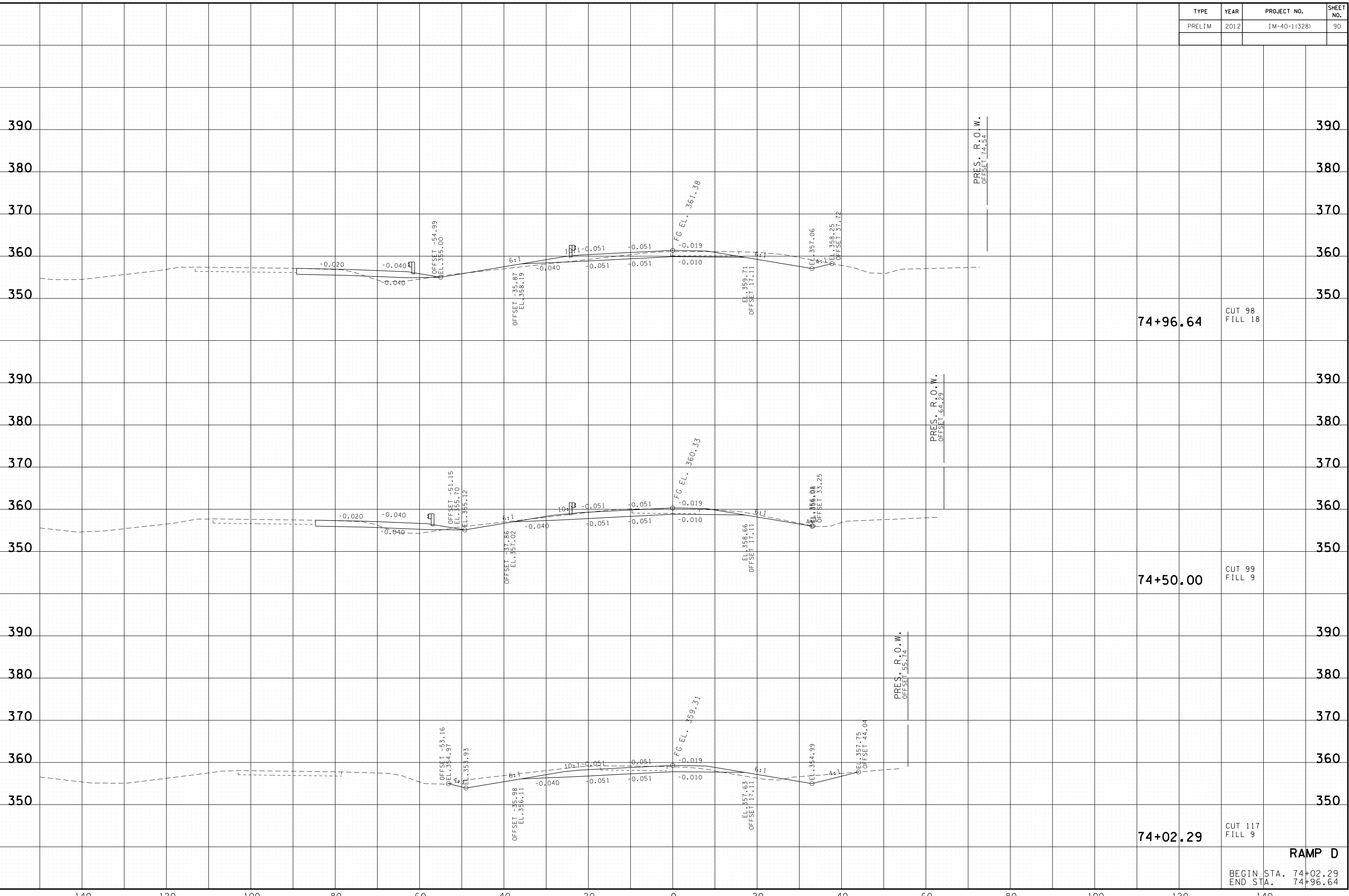
FILE NO.



4/23/2012 12:51:11 PM
 g:\vial\2007\Road\FA040_Sheet_086-094_CrossSections_RampD.sht

RAMP D

BEGIN STA. 72+50.00
 END STA. 73+50.00



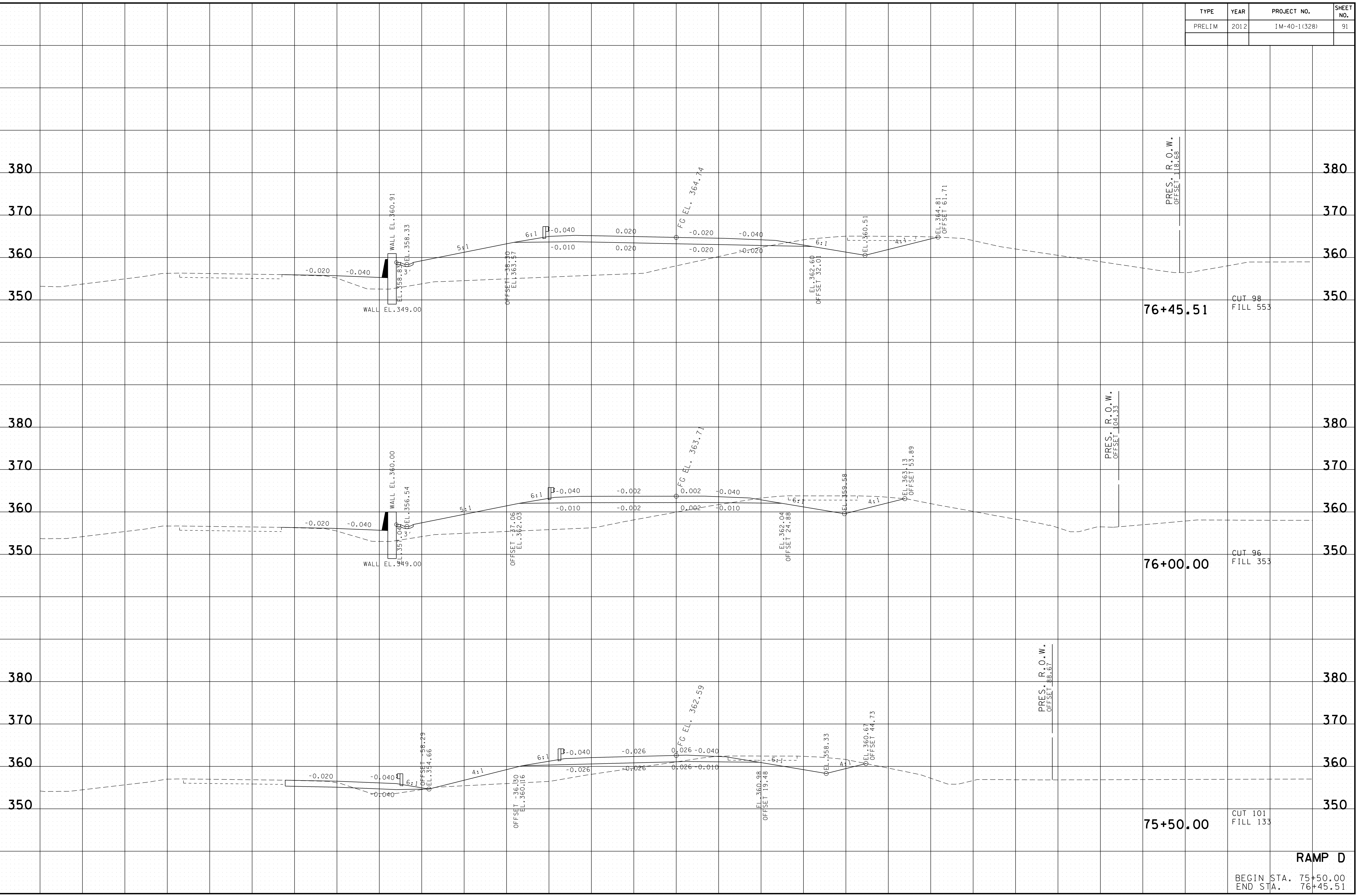
74+96.64 CUT 98 FILL 18

74+50.00 CUT 99 FILL 9

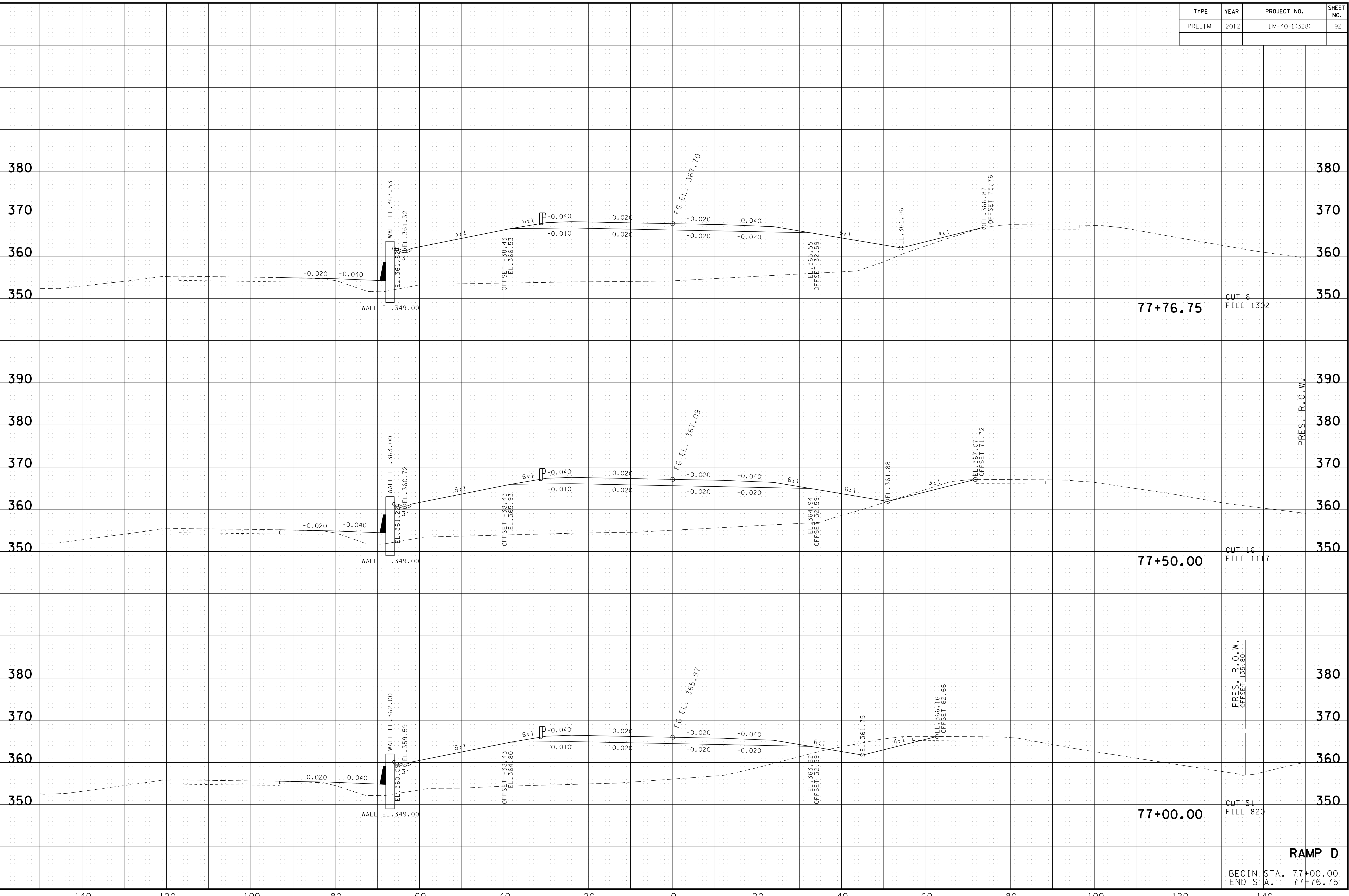
74+02.29 CUT 117 FILL 9

RAMP D

BEGIN STA. 74+02.29
END STA. 74+96.64



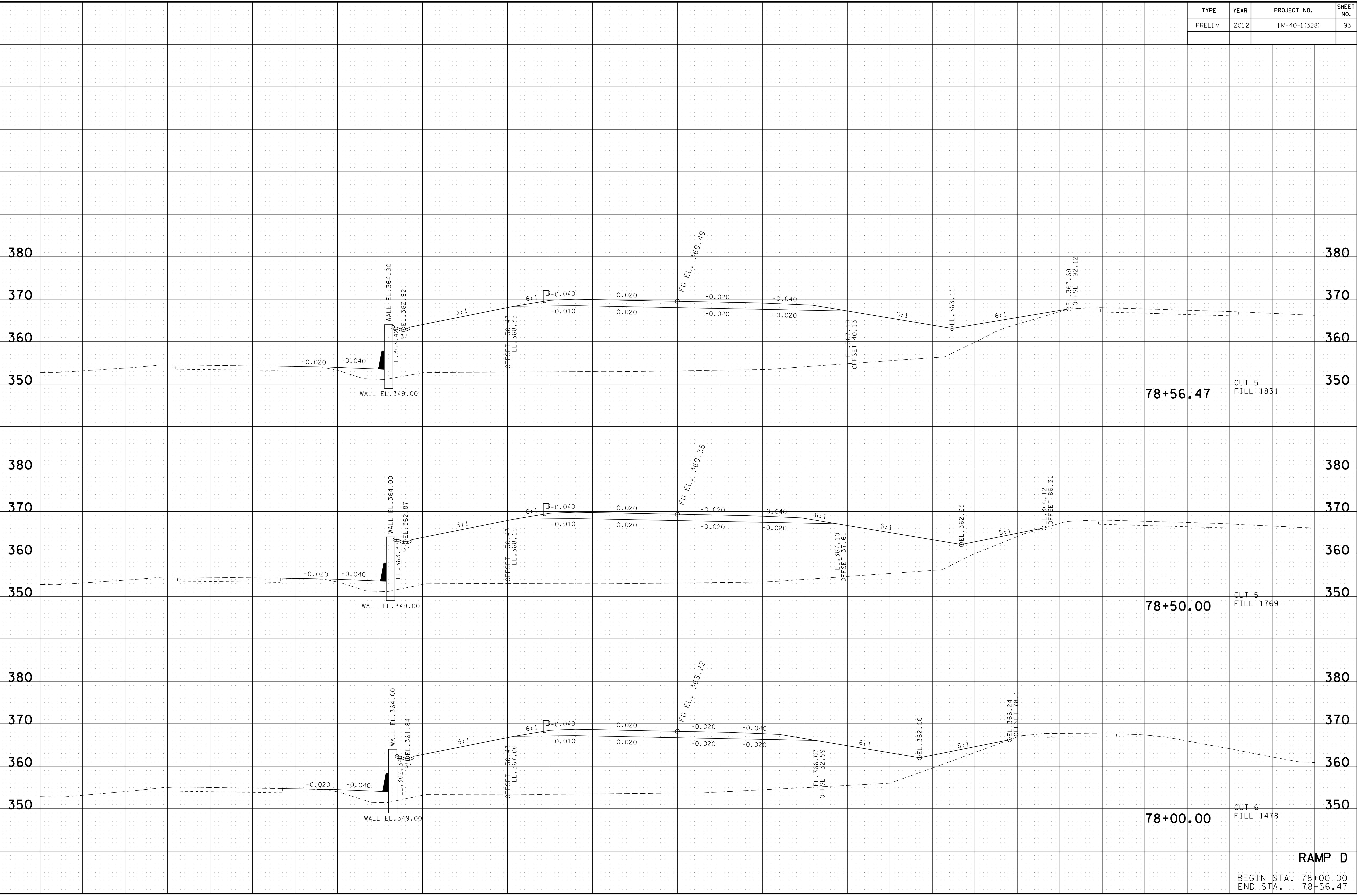
TYPE	YEAR	PROJECT NO.	SHEET NO.
PRELIM	2012	IM-40-1(328)	92



TYPE	YEAR	PROJECT NO.	SHEET NO.
PRELIM	2012	IM-40-1(328)	93

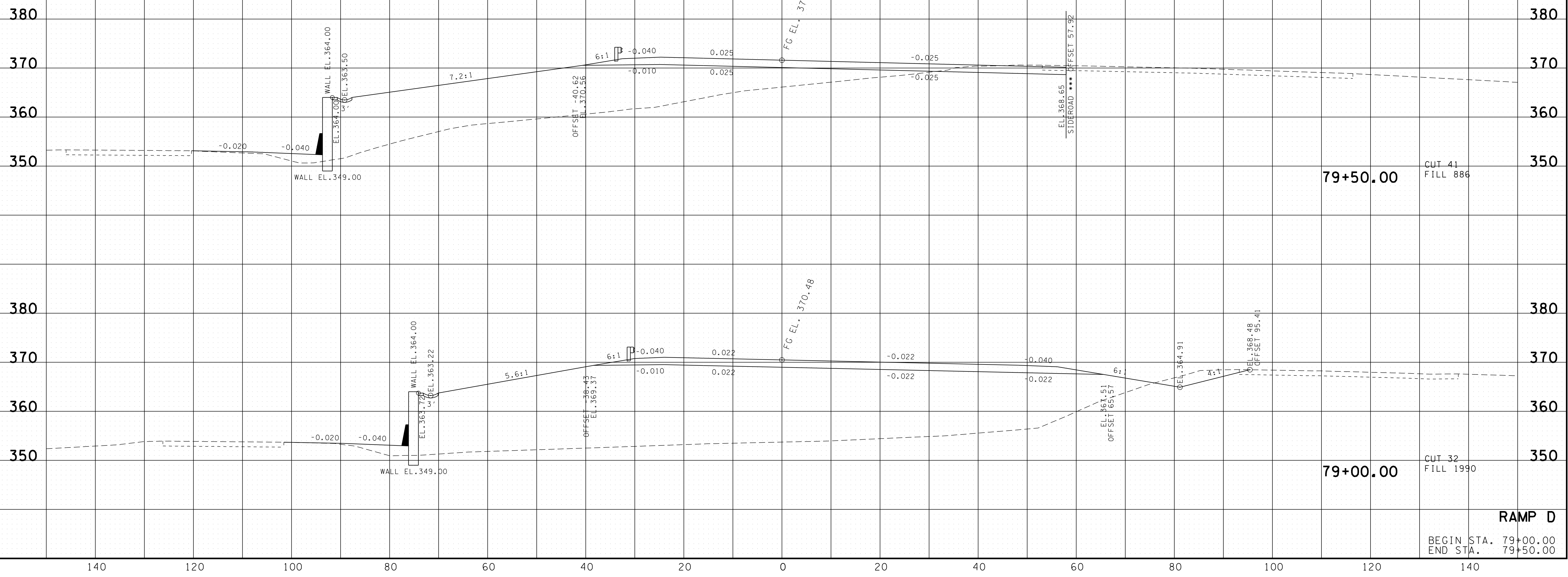
TENNESSEE D.O.T.
 DESIGN DIVISION

FILE NO.

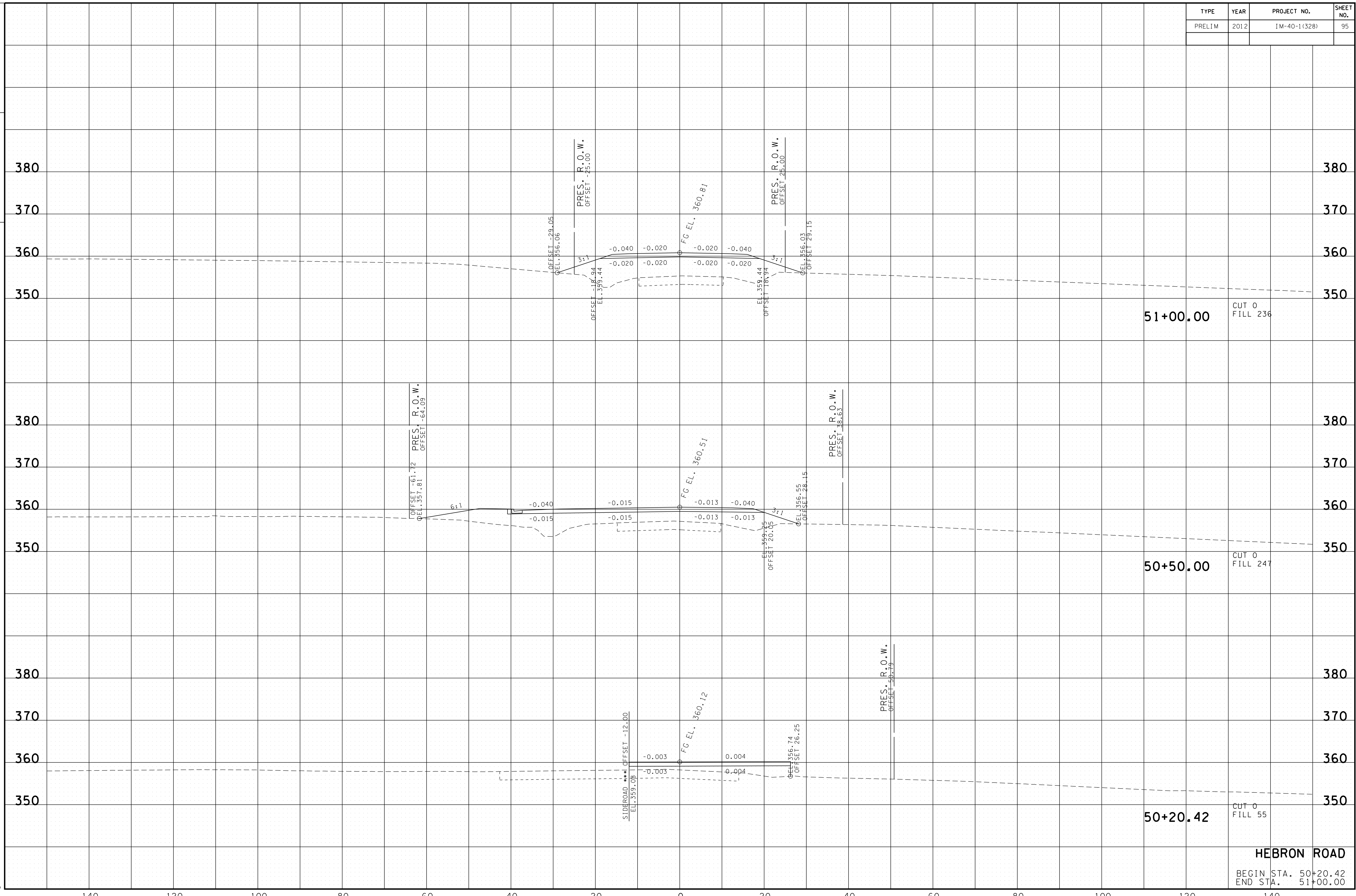


4/23/2012 12:51:48 PM
 g:\vial\0017\Road\F4040_Sheet_086-094_CrossSections_RampD.sht

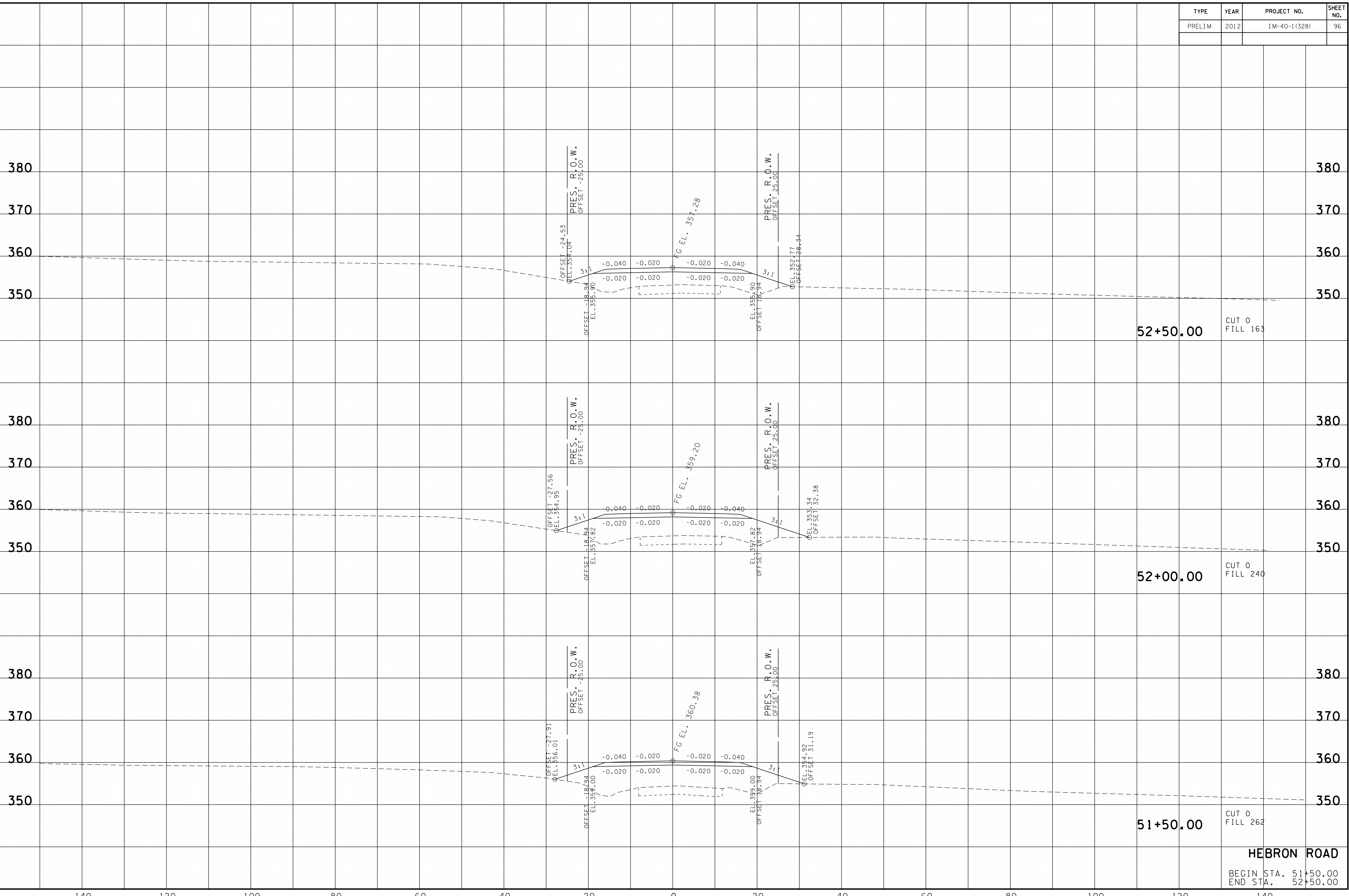
RAMP D
 BEGIN STA. 78+00.00
 END STA. 78+56.47



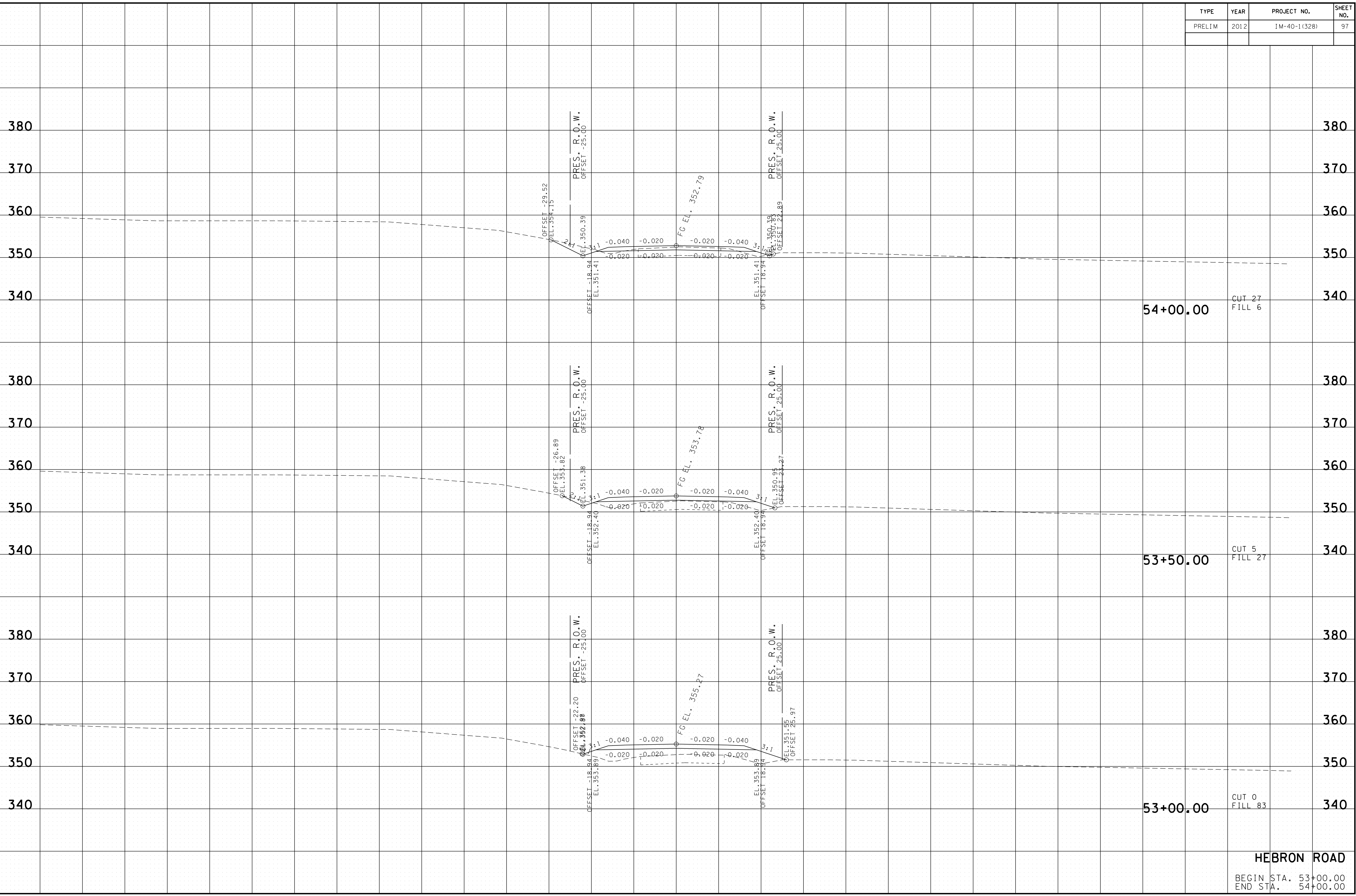
TYPE	YEAR	PROJECT NO.	SHEET NO.
PRELIM	2012	IM-40-1(328)	95



TYPE	YEAR	PROJECT NO.	SHEET NO.
PRELIM	2012	IM-40-1(328)	96



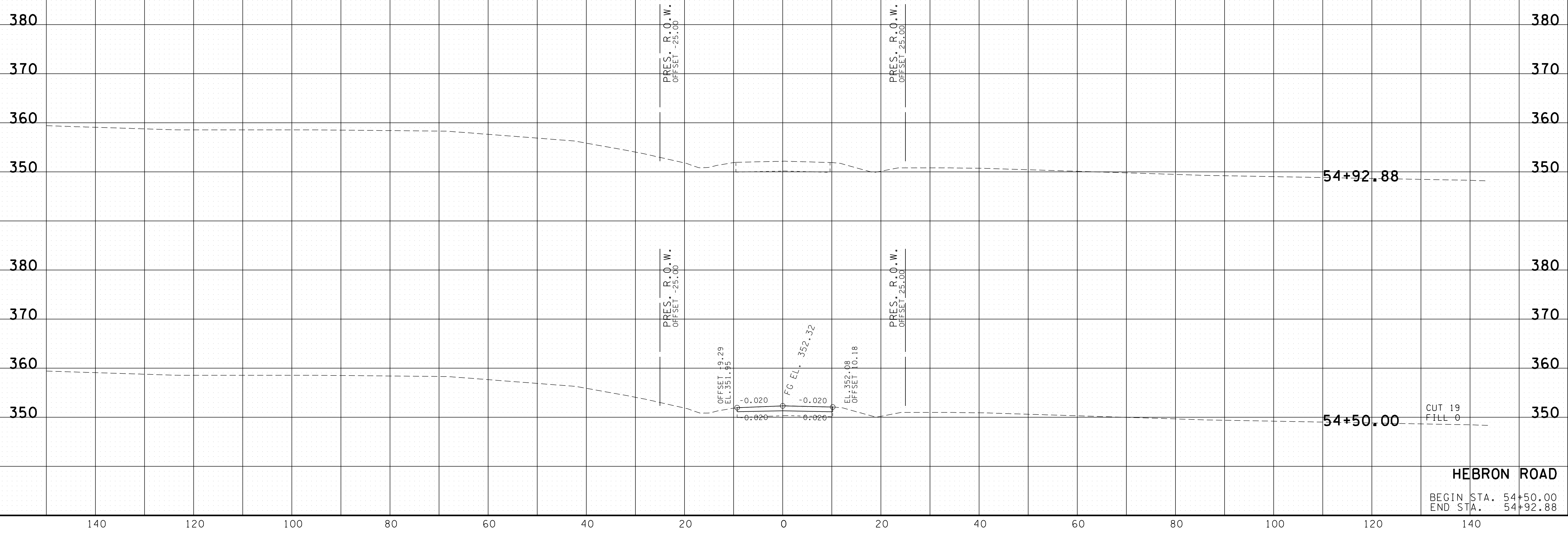
TYPE	YEAR	PROJECT NO.	SHEET NO.
PRELIM	2012	IM-40-1(328)	97



4/23/2012 12:51:28 PM g:\na\2\007\Road\FA040_Sheet_095-098_CrossSections_HEBRON.sht

HEBRON ROAD
 BEGIN STA. 53+00.00
 END STA. 54+00.00

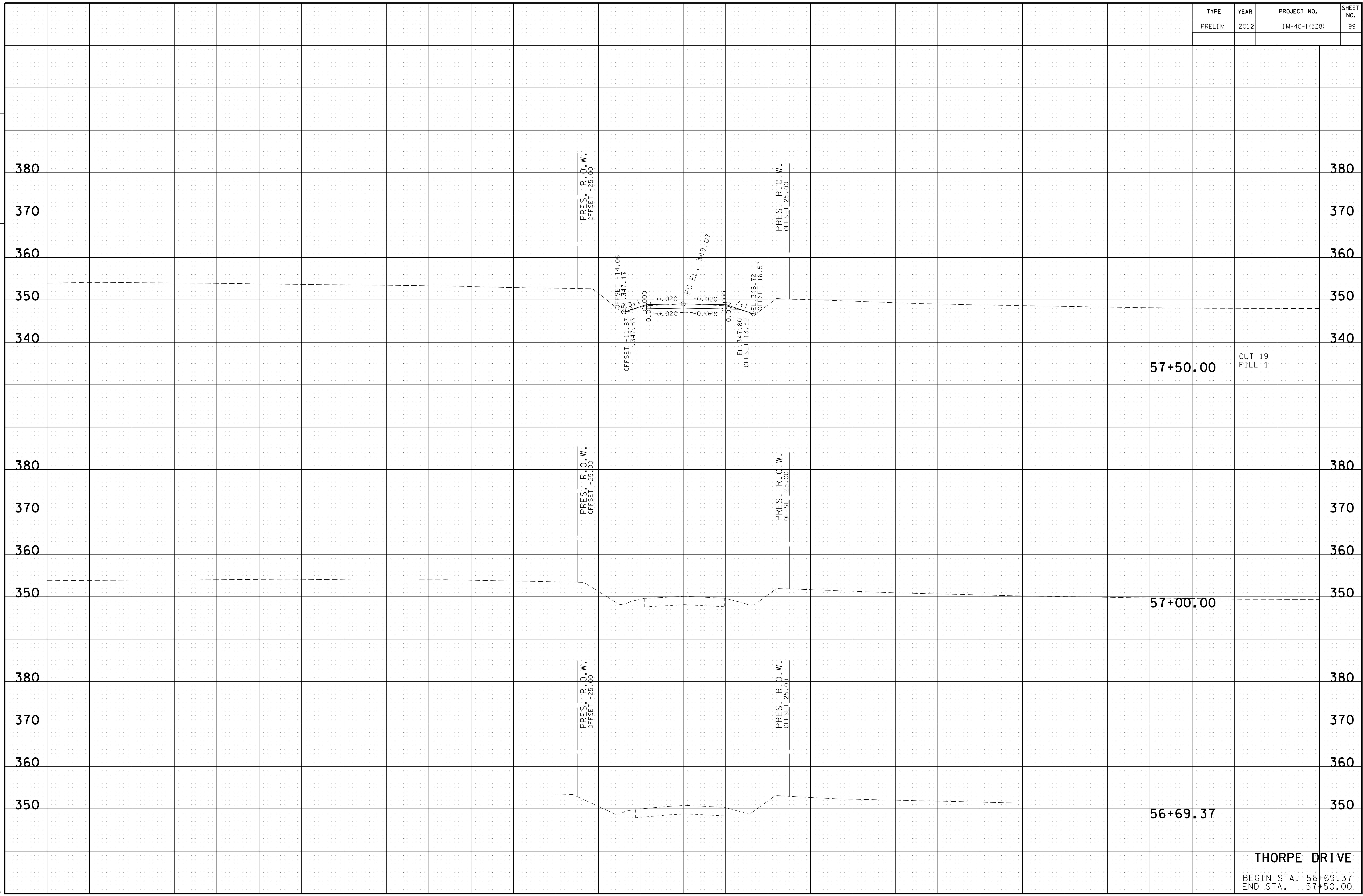
TYPE	YEAR	PROJECT NO.	SHEET NO.
PRELIM	2012	IM-40-1(328)	98



4/23/2012 12:51:30 PM
g:\nada\0017\Road\FA040_Sheet_095-098_CrossSections_HEBRON.sht

HEBRON ROAD
 BEGIN STA. 54+50.00
 END STA. 54+92.88

TYPE	YEAR	PROJECT NO.	SHEET NO.
PRELIM	2012	IM-40-1(328)	99



TYPE	YEAR	PROJECT NO.	SHEET NO.
PRELIM	2012	IM-40-1(328)	100

370

360

350

340

380

370

360

350

340

380

370

360

350

340

370

360

350

340

380

370

360

350

340

380

370

360

350

340

59+00.00

CUT 14
FILL 59

58+50.00

CUT 28
FILL 21

58+00.00

CUT 60
FILL 8

THORPE DRIVE

BEGIN STA. 58+00.00
END STA. 59+00.00

140

120

100

80

60

40

20

0

20

40

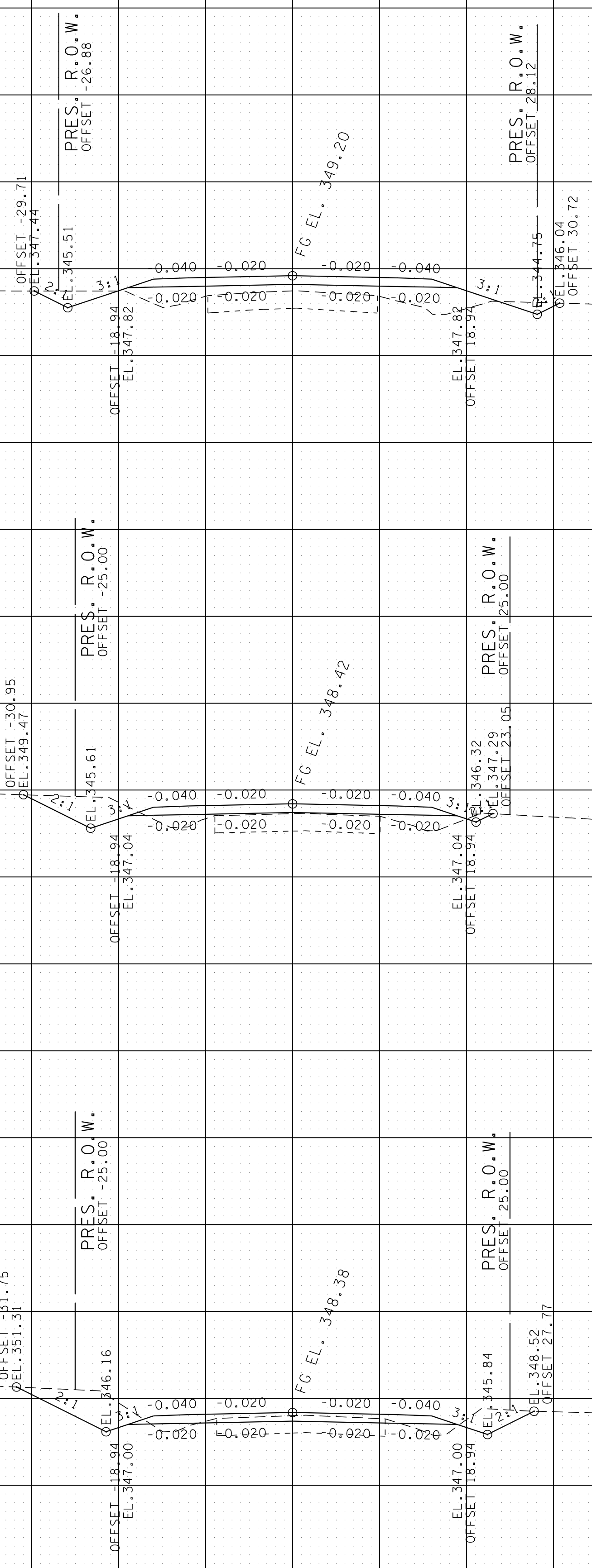
60

80

100

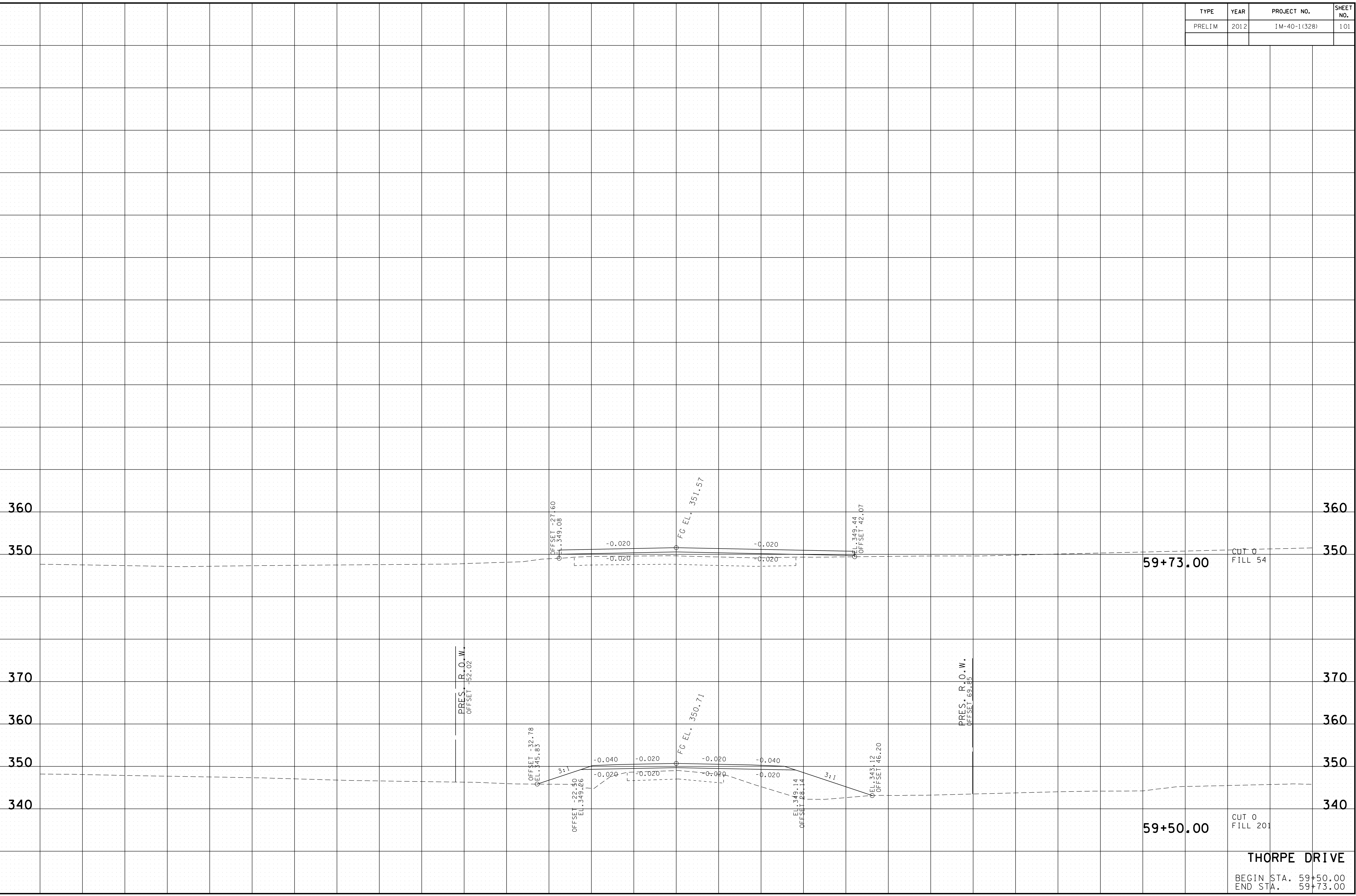
120

140



TYPE	YEAR	PROJECT NO.	SHEET NO.
PRELIM	2012	IM-40-1(328)	101

4/23/2012 12:51:37 PM
g:\nd\2\007\Road\FA040_Sheet_099-01_CrossSections_THORPE.sht



THORPE DRIVE
BEGIN STA. 59+50.00
END STA. 59+73.00